

HAMPSHIRE COUNTY COUNCIL

TRICS REPORT 89/5

TRAFFIC GENERATION FROM MARINAS

1989

© TRICS

All rights reserved. No part of this publication may be reproduced, stored in a retrieval system, or transmitted, in any form or by any means, electronic, photocopying, recording or otherwise, without the prior written consent of the TRICS management.

DISCLAIMER: This document does not necessarily represent the current views of the TRICS Consortium. This research report was commissioned by the TRICS Consortium, and while all data contained within it was correct at the time of the report's production, it should be noted that policies and methods change over time. Therefore the contents of this report should be used with regard to the time when the report was originally written.

TRAFFIC GENERATED FROM MARINAS

1.0 INTRODUCTION

1.1 In recent years the popularity of sailing as a leisure pursuit has grown considerably causing a demand for new mooring facilities. The willingness on behalf of boat owners to pay for these facilities has justified the construction of a number of Marinas along the south coast. The County had no hard information on traffic generated by these Marina facilities and decided to carry out limited surveys to calculate the demand from boat users.

2.0 SURVEYS

2.1 Three sites were surveyed: Agamemnon boat yard at Bucklers Hard, the Lymington Yacht Haven and the Mercury Yacht Haven at Hamble.

2.2 Automatic traffic counters were placed at the entrance to each Marina for approx 4 weeks throughout August and car park usage was measured on one Saturday during August for a 12 hour day (0700 - 1900 hours).

2.3 The weather on the parking survey weekend was average for the time of year with 1/2" of rain falling overnight on Saturday 10 August 1985 and the day being fine and sunny; it was a hot sunny day with no rain overnight on Saturday 17 August 1985.

2.4 Highwater tide was 06.12 hours on 10 August and 12.37 hours on 17 August 1985.

3.0 MARINAS

3.1 Agamemnon boat yard is on the River Beaulieu at Bucklers Hard with 120 berths and approx 150 parking spaces.

Lymington Yacht Haven is on the mouth of the Lymington River with 450 berths and approx 450 parking spaces.

Mercury Yacht Harbour is on the River Hamble between Hamble and Bursledon with 323 berths and approx 275 parking spaces.

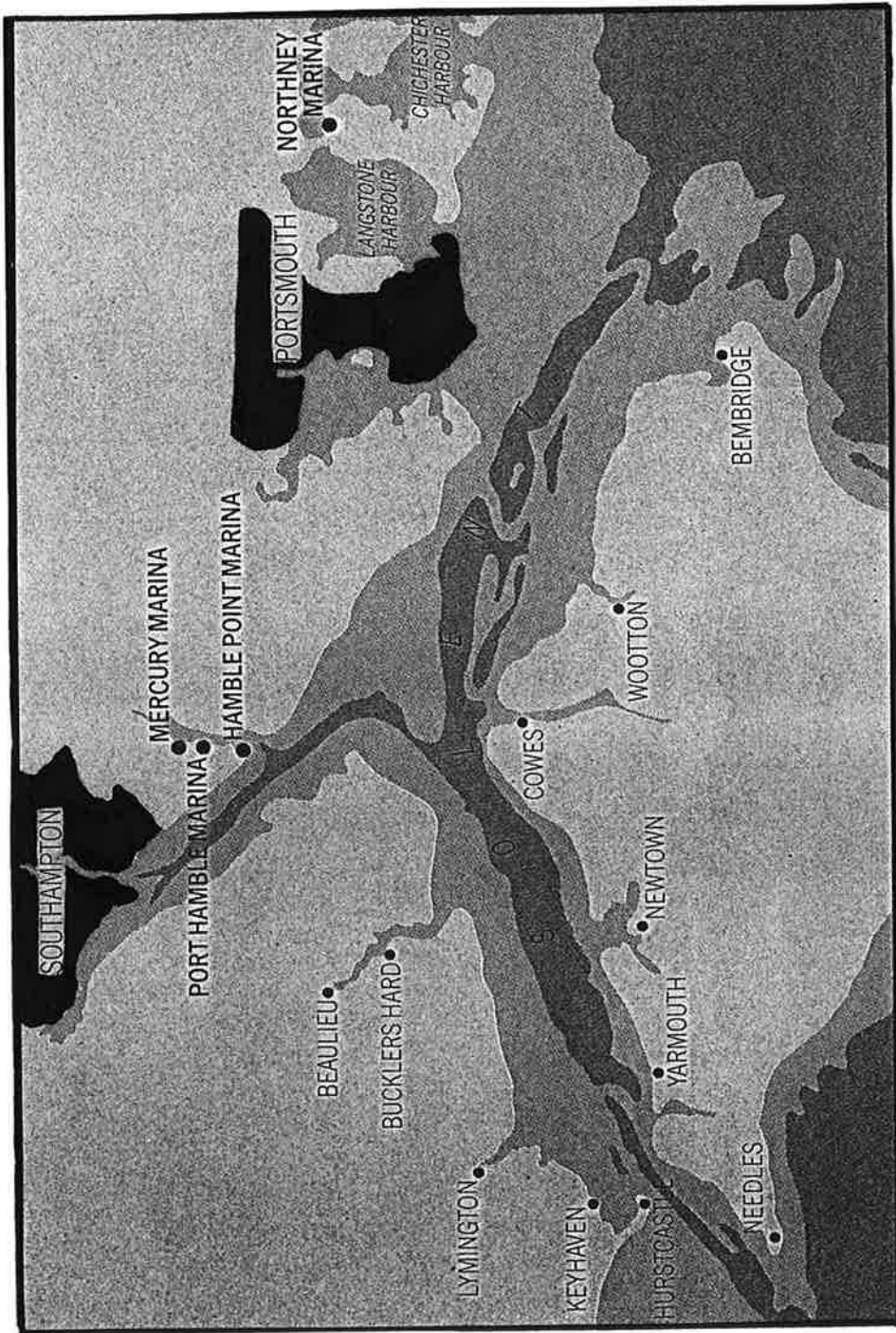
4.0 CONCLUSIONS

4.1 Duration of stay

There were minor variations between marinas but in general 20% of vehicles were parked up to 1¹/₂ hours, 25% from 1¹/₂ to 4¹/₂ hours and 55% staying over 4¹/₂ hours.


4.2 The parking survey gave a peak demand of approximately 1 space per berth.

4.3 From the 1987 survey an attraction rate of 1.50 trips per berth was calculated for a 16 hour Saturday August flow.





LYMINGTON
YACHT HAVEN



MDL

MERCURY


YACHT HARBOUR

HAMBLE RIVER

Mercury Yacht Harbour is on the Hamble River in a quiet, attractive area, a short way up river from its sister marinas at Port Hamble and Hamble Point.

Ideally located in a popular yachting area, the harbour is also just a few miles from The Solent, Cowes, and the sheltered waters around the Isle of Wight.

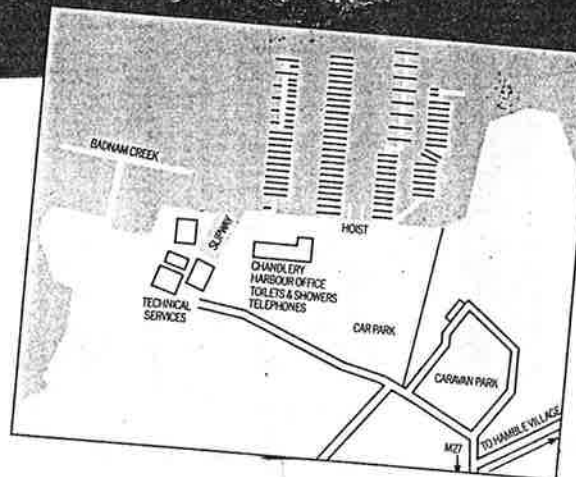
The harbour is weather-protected and offers over 300 deep-water berths all with fresh water and electricity supply.



LOCATION AND ACCESS

An additional attraction of Mercury Harbour is the ease and convenience with which it can be reached by road, rail and air.

By road, the A27 and M27 are within a few minutes' drive and from there, the A3 and M3 are within easy reach. By rail,



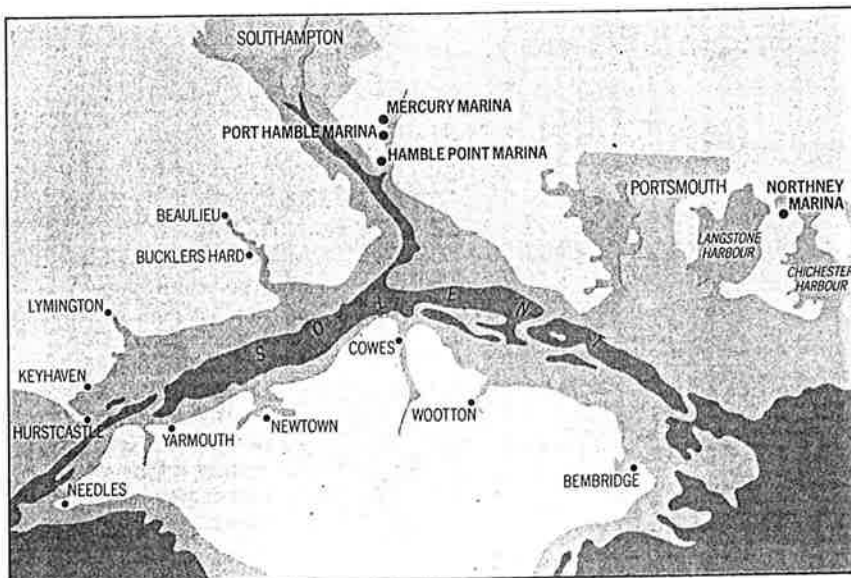


Netley Station provides a regular link to Southampton, from whence Intercity Services to London and other parts of the country run. Nearby Southampton Airport operates passenger services to cities in Europe and aircraft are available for charter.

SAILING OPPORTUNITIES

Mercury Yacht Harbour is ideally located and weather protected. It is within three miles of the world-famous yacht racing and cruising area of the Solent and the adjacent sheltered waters around the Isle of Wight.

There are many attractive destinations within a day's round trip to both secure and open anchorage, harbours, havens and creeks. Cowes, for years the centre of British and International Yachting is 4½ miles away. A quieter venue, Newtown Creek is well worth a visit. Further west is Yarmouth with its picturesque village and Old Town Hall. There is Totland Bay, Keyhaven, Hurst Castle where Charles I hid, Gurnard, Gurnard Bay, Newtown, Osborne Bay, Wootton, to mention a few, and Bembridge on the eastern side with its broad harbour and excellent beach.

Down the coast to the west, the ancient port of Lymington provides a lively social scene for the yachting community, with two marinas and good ferry services.



Closer to home, Bucklers Hard is an attraction with the added pleasure of the trip up the Beaulieu River. Bucklers Hard was for many centuries an important ship-building centre (Nelson's favourite ship the 'Agamemnon' was built there) and the broad street, lined with beautiful Georgian cottages, is a legacy of those days. There is a Maritime Museum close by.

Mercury Yacht Harbour is an ideal sally port for those wishing to sail further afield. Cherbourg is 15 hours sailing and a practical transit stop before cruising westward to the Channel Islands and Brittany or eastward to the Normandy ports, Le Havre, Dieppe and on to Belgium and Holland.

VISITORS


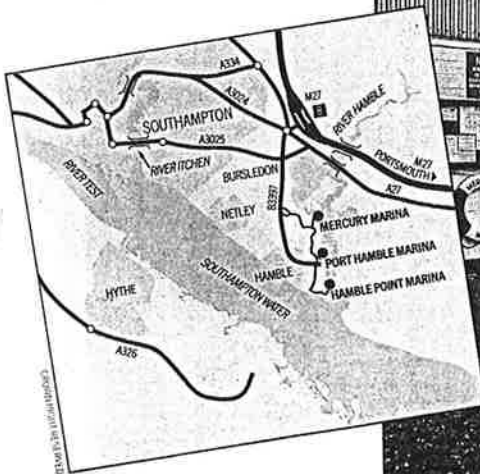
Visitors are welcome at Mercury Yacht Harbour, and are able to make prior arrangements by telephone, or radio on Channel M(37) VHF. For enquiries and further information telephone Southampton (0703) 452741.

FACILITIES AND SERVICES

- 323 alongside deep water berths, with fresh water and 13 amp 240V electricity supply
- Large tarmac'd free car park
- Manned for 24 hours every single day
- Comprehensive yacht repair yard with services from Port Hamble, including slipping and lifting (up to 10 tons) at the marina, with repairs, maintenance and storage
- Chandlery, yacht brokerage, new boat sales, sailmakers, electronic workshop, diving service, boat salvage and towing
- Modern toilet, changing and shower facilities
- The "Gaff Rigger" licensed members club, newly built and opened in October 1985
- Two sailing schools and a yacht charter company based at the marina



The Gaff Rigger



Date	Temperature °C					Millimetres		Hrs & Tenths		Fog *	Snow *	Thunder *
	/ Max	/ Min	/ Grass	Soil		/ Rain Total	Rain *06-18		Sun			
				30cm 09hrs	100cm 09hrs		Amt	Durn				
1	21.8	12.6	9.4	17.5	16.4	TRACE	NIL	NIL	11.2			
2	21.4	13.2	10.5	17.5	16.4	TRACE	5.1	6.5	0.2			
3	17.2	11.9	9.8	16.7	16.4	5.4	3.9	0.9	11.0			+
4	18.2	11.6	8.2	16.6	16.3	4.8	23.4	9.8	0.0			
5	16.9	13.1	13.1	16.4	16.3	25.4	0.4	0.3	6.3			
6	19.0	10.7	7.8	16.4	16.3	0.3	NIL	NIL	9.5			
7	19.1	11.6	8.7	16.4	16.2	0.5	2.3	3.3	0.0			
8	16.1	10.4	7.2	16.1	16.2	1.8	2.3	1.5	4.7			
9	17.9	14.2	13.6	16.6	16.1	5.7	0.7	1.0	4.0			
10	17.1	11.1	9.8	16.6	16.1	12.8	NIL	NIL	9.7			+
11	18.5	12.9	9.7	16.5	16.1	0.7	2.5	2.8	6.4			
12	17.7	12.0	9.6	16.2	16.1	2.1	0.0	0.1	11.5			
13	18.1	13.4	10.6	16.5	16.1	0.2	NIL	NIL	5.5			
14	18.8	15.3	12.3	16.9	16.1	TRACE	TRACE	0.0	7.2			
15	18.3	14.3	10.6	16.7	16.1	TRACE	TRACE	0.0	6.1			
16	18.0	12.9	10.0	16.6	16.1	0.7	1.2	1.0	4.8			
17	18.9	9.3	5.7	16.5	16.2	0.9	NIL	NIL	11.0			
18	21.4	13.9	9.1	17.2	16.2	TRACE	1.9	1.1	0.0			
19	17.4	15.4	14.1	17.1	16.1	1.8	2.8	0.5	7.5			
20	20.3	13.7	11.4	17.2	16.2	2.8	1.1	2.8	2.0			
21	17.9	11.6	7.6	16.8	16.3	1.5	TRACE	0.0	10.2			
22	20.6	12.5	10.8	17.3	16.3	8.2	NIL	NIL	6.2			
23	19.1	13.0	10.6	17.1	16.3	TRACE	TRACE	0.0	10.6			
24	17.0	14.0	13.4	16.8	16.4	14.2	NIL	NIL	8.3			
25	17.8	9.6	5.8	16.5	16.4	NIL	0.7	0.4	9.4			
26	17.4	10.6	7.6	16.3	16.4	0.6	NIL	NIL	9.9			
27	18.3	9.3	5.1	15.9	16.3	NIL	NIL	NIL	9.2			
28	18.4	13.9	10.1	16.2	16.3	NIL	NIL	NIL	3.3			
29	20.8	12.9	9.8	16.9	16.2	TRACE	NIL	NIL	9.6		+	
30	20.7	14.2	10.6	17.3	16.3	NIL	NIL	NIL	8.5			
31	22.4	13.5	10.4	17.4	16.3	NIL	1.3	0.8	4.4			
TOTAL	582.5	388.6	-	518.7	503.5	90.4	49.7	32.8	198.2	1	0	2
MEAN	18.8	12.5	-	16.7	16.2	-	-	-	-	-	-	-
AV'GE	21.5	12.7	-	17.7	17.3	67.7	-	-	190.9	-	-	-

	RAIN DAYS	DRY DAYS	AIR FROST	GROUND FROST
NUMBER	19	12	0	0
AVERAGE	13	9	0	-

*Weather Centre Roof data.

+Occasions when phenomena reported, at any time during day.

/24 hr period ending 0900 hours.

ΔRain day - 0.2mm or more; Wet day - 1.0mm or more.



SOUTHAMPTON WEATHER CENTRE

160 High Street Southampton SO1 0BT

MONTH : AUGUST 1987 SOUTHAMPTON WEATHER SUMMARY - MAYFLOWER PARK

Date	Temperature Deg C			Soil		Millimetres		Hrs & Tenths		*T H U		
	!Max	!Min	!Grass	30cm 09hrs	100cm 09hrs	!Rain Total	*Rain		Sun	*S N D		
							Amnt.	Durn.		*F O G	N O W	D O R
1	25.1	14.9	12.3	18.4	16.1	0.0	0.0	Trace	6.8			
2	21.9	16.6	15.5	18.2	16.1	Trace	0.3	0.3	0.6			
3	20.6	14.1	13.1	17.9	16.3	1.3	0.6	2.0	7.0			
4	22.7	9.1	3.8	17.8	16.4	0.0	0.0	Trace	12.0			
5	21.5	8.9	6.0	17.4	16.4	Trace	NIL	NIL	11.3			
6	21.8	10.8	7.3	17.5	16.4	0.0	NIL	NIL	7.4			
7	20.6	8.9	5.7	17.5	16.3	0.0	NIL	NIL	10.1			
8	19.0	9.5	6.1	16.7	16.2	Trace	0.0	Trace	0.4			
9	17.6	11.4	8.9	16.6	16.2	Trace	0.0	Trace	10.0			
10	20.7	9.0	5.3	16.6	16.1	Trace	NIL	NIL	7.6			
11	19.0	9.1	4.6	16.4	16.1	0.0	1.3	2.7	2.3			
12	18.2	14.2	14.0	16.5	16.0	1.4	0.0	Trace	0.0			
13	19.1	16.5	16.2	16.9	15.9	0.4	0.0	Trace	1.3			
14	20.6	12.1	8.5	17.1	16.0	Trace	NIL	NIL	9.0			
15	22.9	12.4	8.6	17.3	16.0	0.0	NIL	NIL	13.0			
16	25.1	11.8	7.5	17.6	16.1	0.0	NIL	NIL	12.1			
17	26.6	16.0	12.9	18.2	16.1	Trace	0.0	Trace	0.9			
18	24.7	15.4	13.7	18.1	16.1	Trace	0.0	Trace	3.7			
19	22.5	12.0	8.6	17.9	16.2	Trace	NIL	NIL	2.3			
20	22.9	16.2	12.9	18.0	16.4	0.0	NIL	NIL	12.0			
21	26.2	15.1	11.6	18.5	16.4	Trace	0.0	Trace	3.9			
22	25.7	17.0	14.0	18.8	16.5	5.4	2.5	3.6	5.9			+
23	22.6	13.0	10.1	18.5	16.5	0.7	0.7	0.7	7.8			
24	20.2	12.2	9.6	17.7	16.6	0.8	NIL	NIL	5.6			
25	20.0	10.0	8.4	17.5	16.5	0.0	0.0	Trace	1.9			
26	20.7	12.8	12.4	16.8	16.5	6.3	2.0	3.2	2.9			
27	19.6	12.6	12.1	17.0	16.5	0.4	NIL	NIL	9.5			
28	19.6	9.8	6.0	17.0	16.5	0.0	NIL	NIL	9.1			
29	25.5	15.7	14.4	17.5	16.4	0.0	NIL	NIL	0.6			
30	21.5	12.4	8.4	17.5	16.4	0.0	NIL	NIL	5.5			+
31	22.8	13.5	9.9	17.4	16.4	0.0	NIL	NIL	9.3			
TOTAL	677.5	393.0	-	542.8	504.6	16.7	7.4	12.5	191.8			
MEAN	21.9	12.7	-	17.5	16.3	-	-	-	-			
AV'GE	21.5	12.7	-	18.1	17.3	67.7	-	-	190.9			
				(1971-80 Av'ge)								

	%Rain Days	%Wet Days	Air Frost	Ground Frost
<u>NUMBER</u>	8	4	0	0
<u>AVERAGE</u>	13	9	0	0

*Weather Centre Roof data

+Occasions when phenomenon reported, at any time during the day.

124 hr period, ending at 0900 GMT

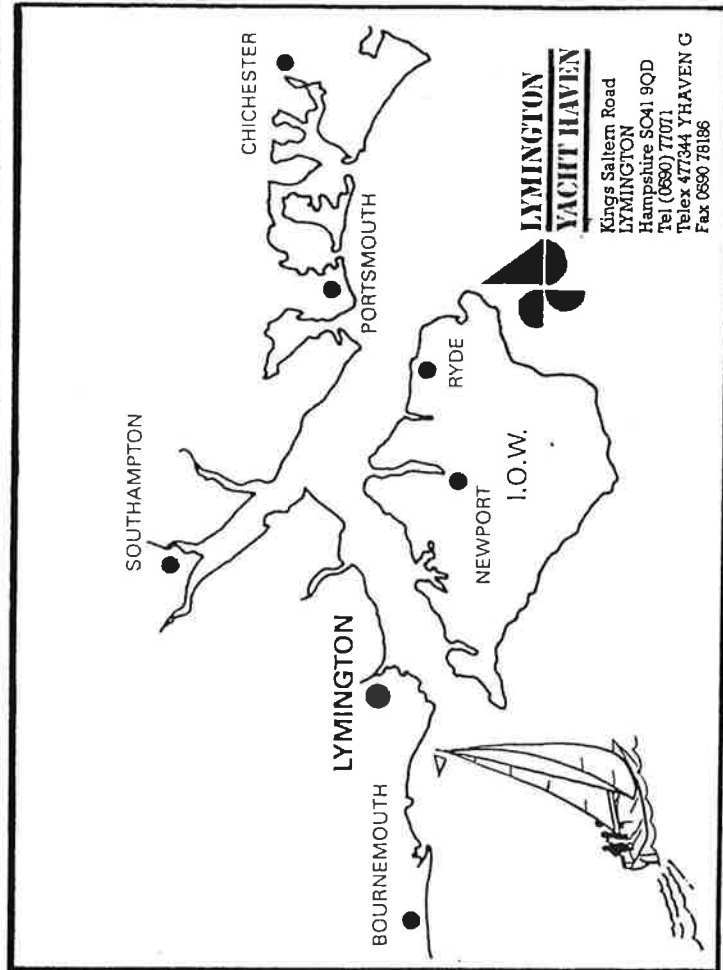
%Rain Day = 0.2mm or more, %Wet Day = 1.0mm or more.

SWC Climat Sheet 1. All times GMT. Averages are for 1951-1980

CROWN COPYRIGHT 1987. ALL RIGHTS RESERVED

2nd September 1987

Lymington — the centre for discerning yachtsmen



Why do yachtsmen choose Lymington as a base for their yachts?

First and foremost it is the position which makes it so popular. It lies at the more attractive end of the Solent with harbours such as Cowes, Beaulieu, Newtown and Yarmouth within a couple of hours sailing. Of all the mainland harbours in the Solent, Lymington is closest to the open sea and therefore the most convenient as a base for cruising.

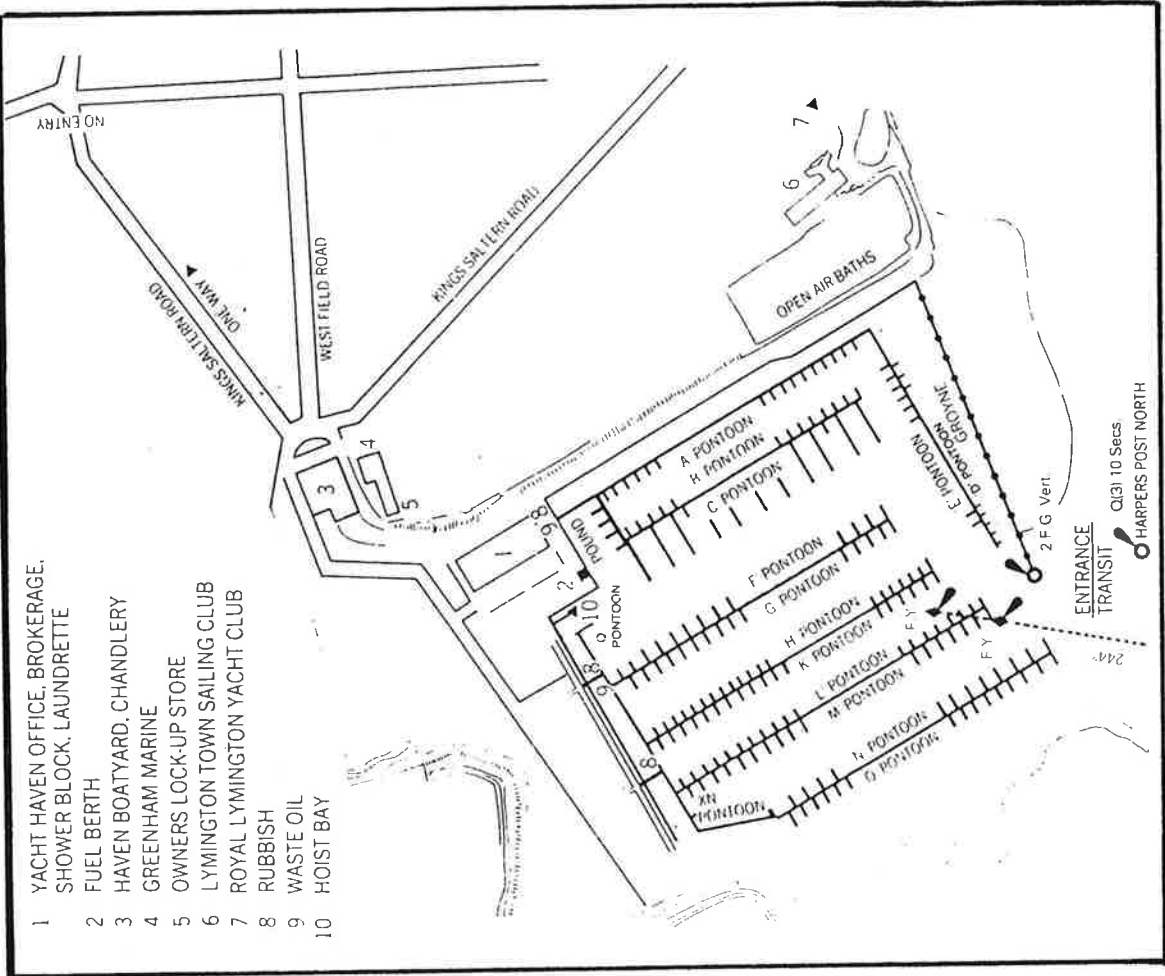
From Lymington Yacht Haven there is access seawards at all states of tide down a well lit channel.

Lymington is known as "the home of

the International Offshore Rule and Channel Handicap" and there are definite advantages for the keen racing owner based here. Apart from competitive racing on the doorstep, the R.O.R.C. Rating Office is a short distance from the Haven and the top naval architects, builders and sailmakers in the sport have premises in the town.

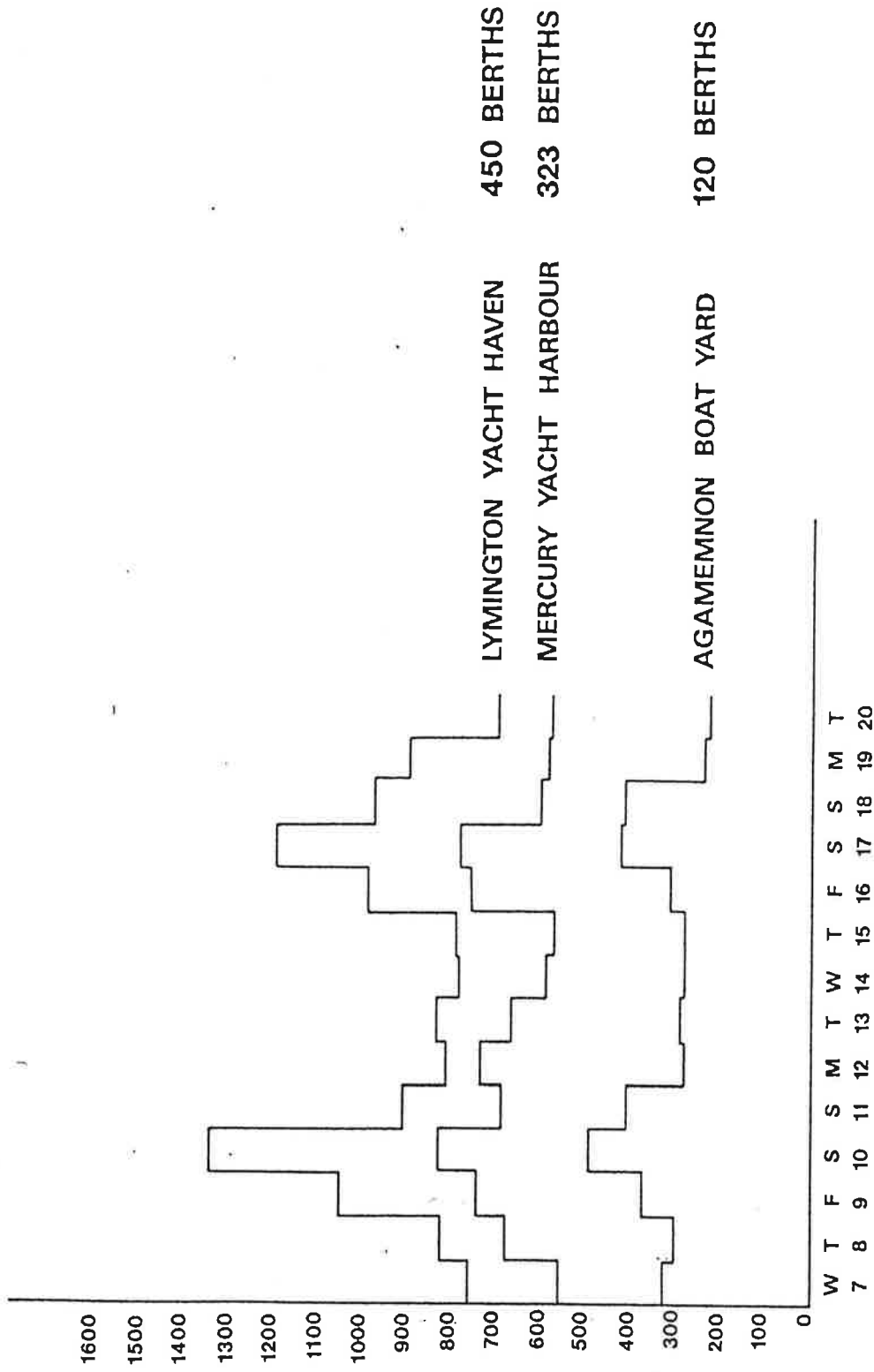
Lymington and the surrounding New Forest are most attractive. It is a good shopping centre and there are excellent restaurants and hotels.

Whether you cruise or race we are sure you will enjoy keeping your yacht at Lymington Yacht Haven.



Marina Traffic Generation

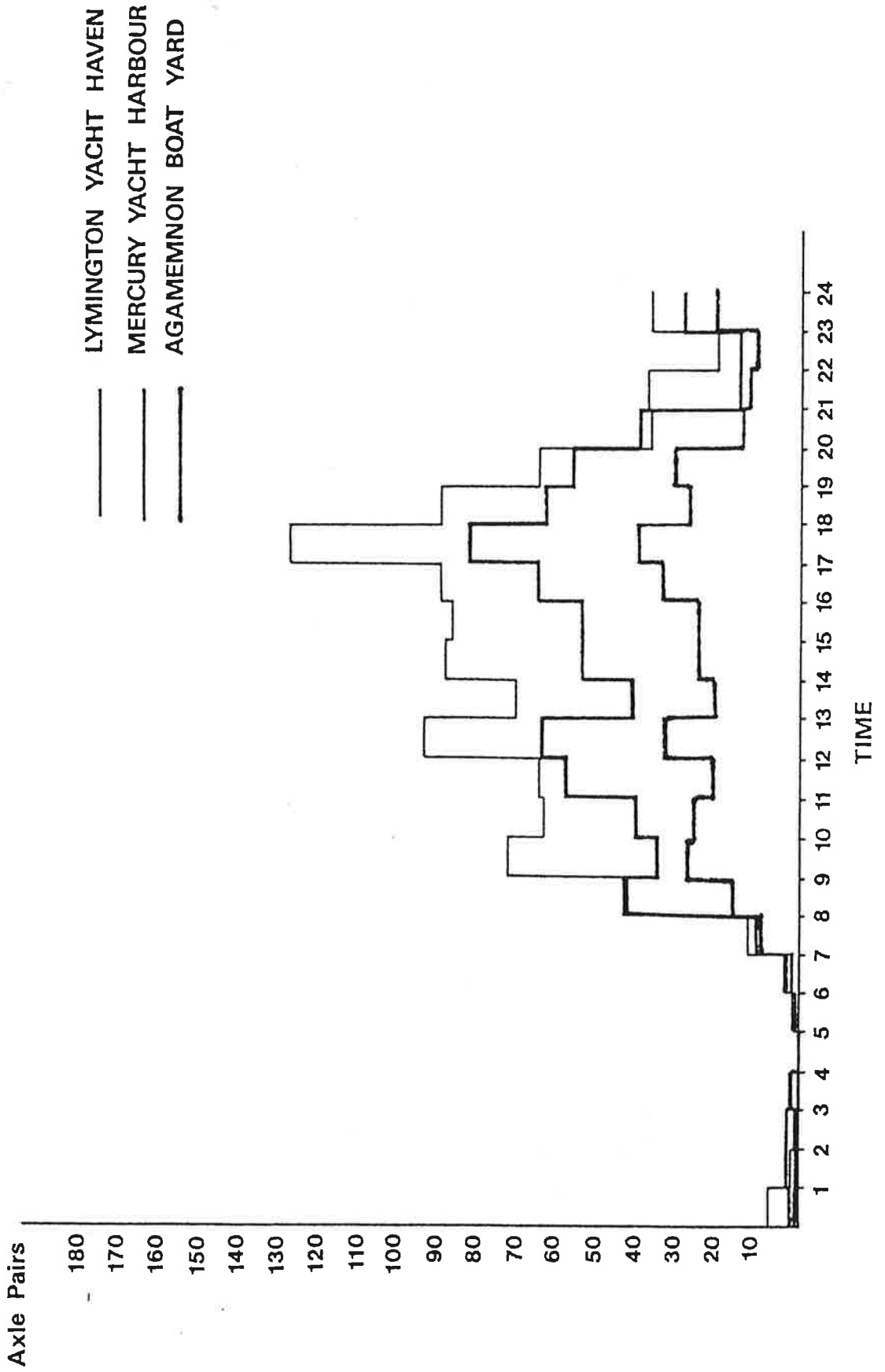
Axle Pairs
Per 16 hr Day



W T F S S M T W T F S S M T
7 8 9 10 11 12 13 14 15 16 17 18 19 20

AUG 85

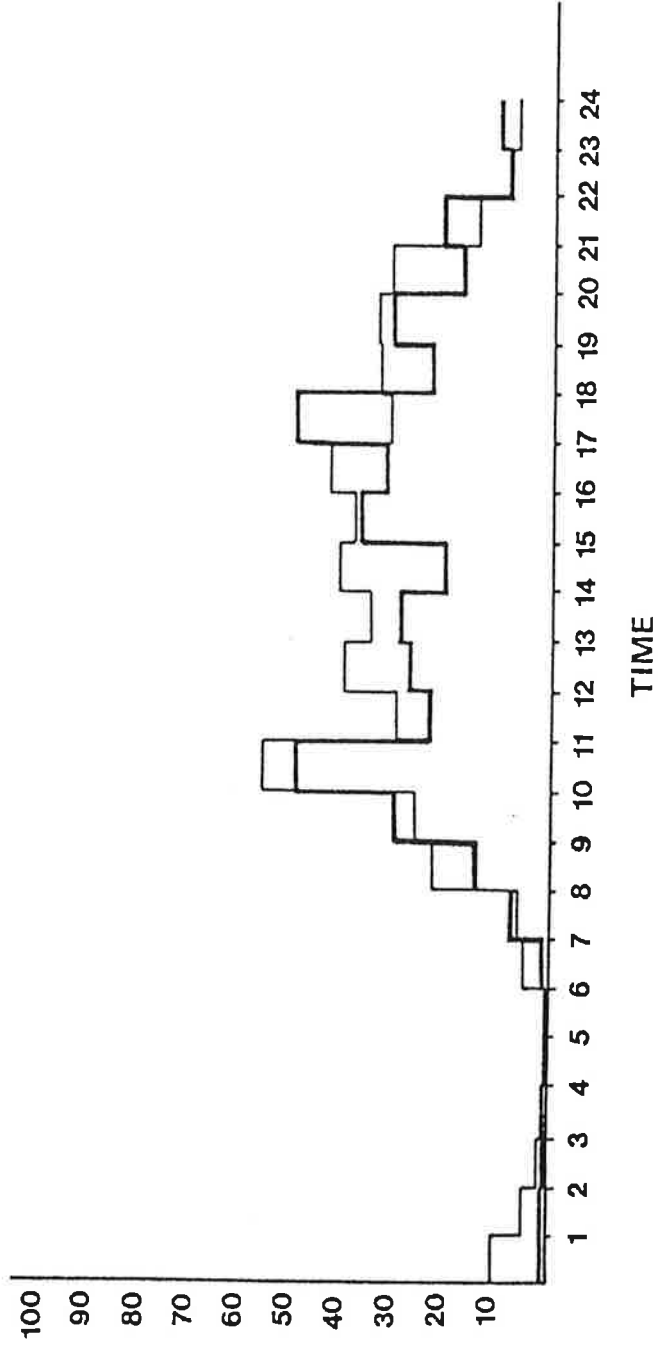
Marinas - Traffic Flow Friday 9 August 1985



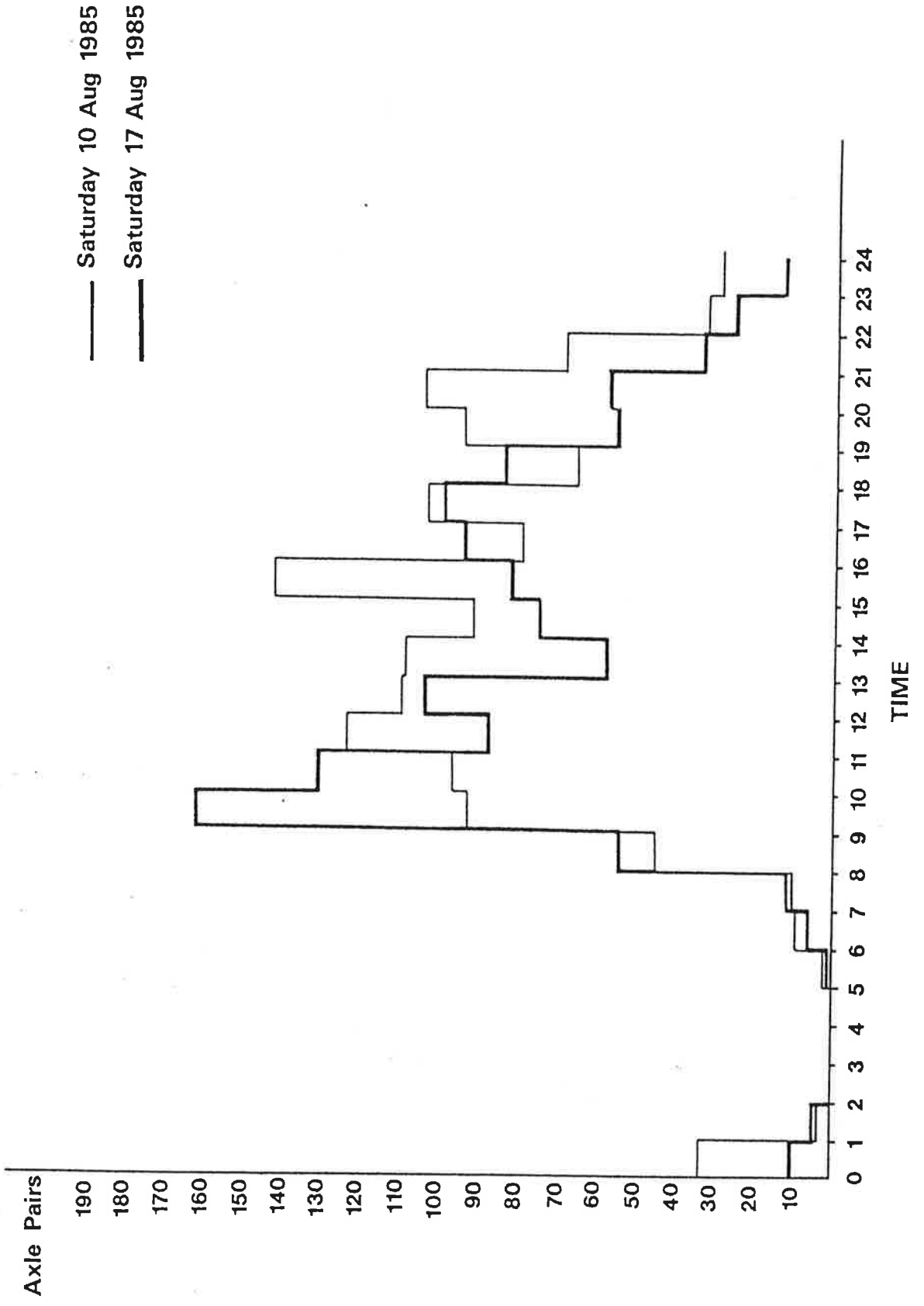
Traffic Flow Agamemnon Boat Yard

— Saturday 10 Aug 1985
— Saturday 17 Aug 1985

Axle Pairs

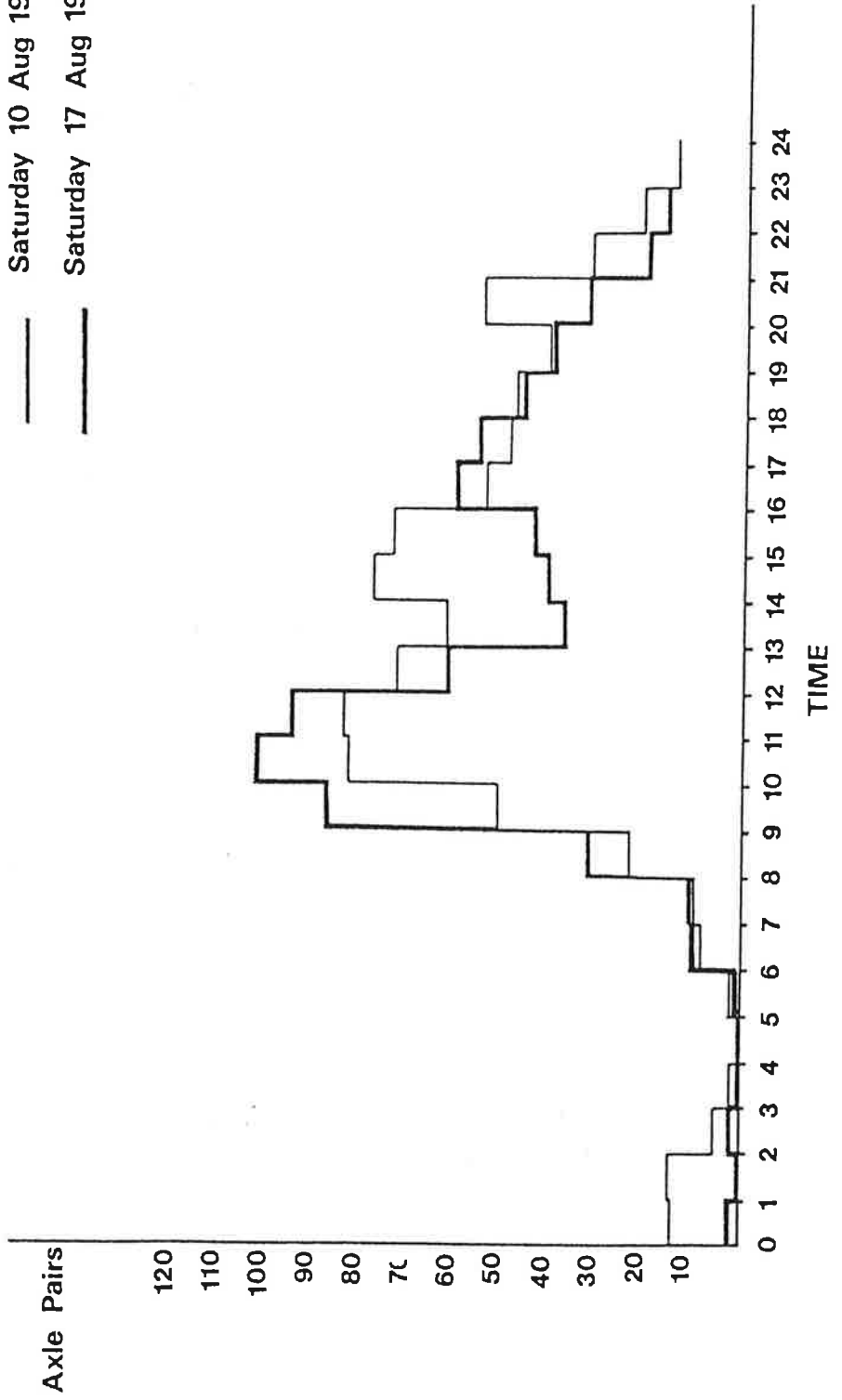


Traffic Flow Lymington Yacht Haven



Traffic Flow Mercury Yacht Harbour

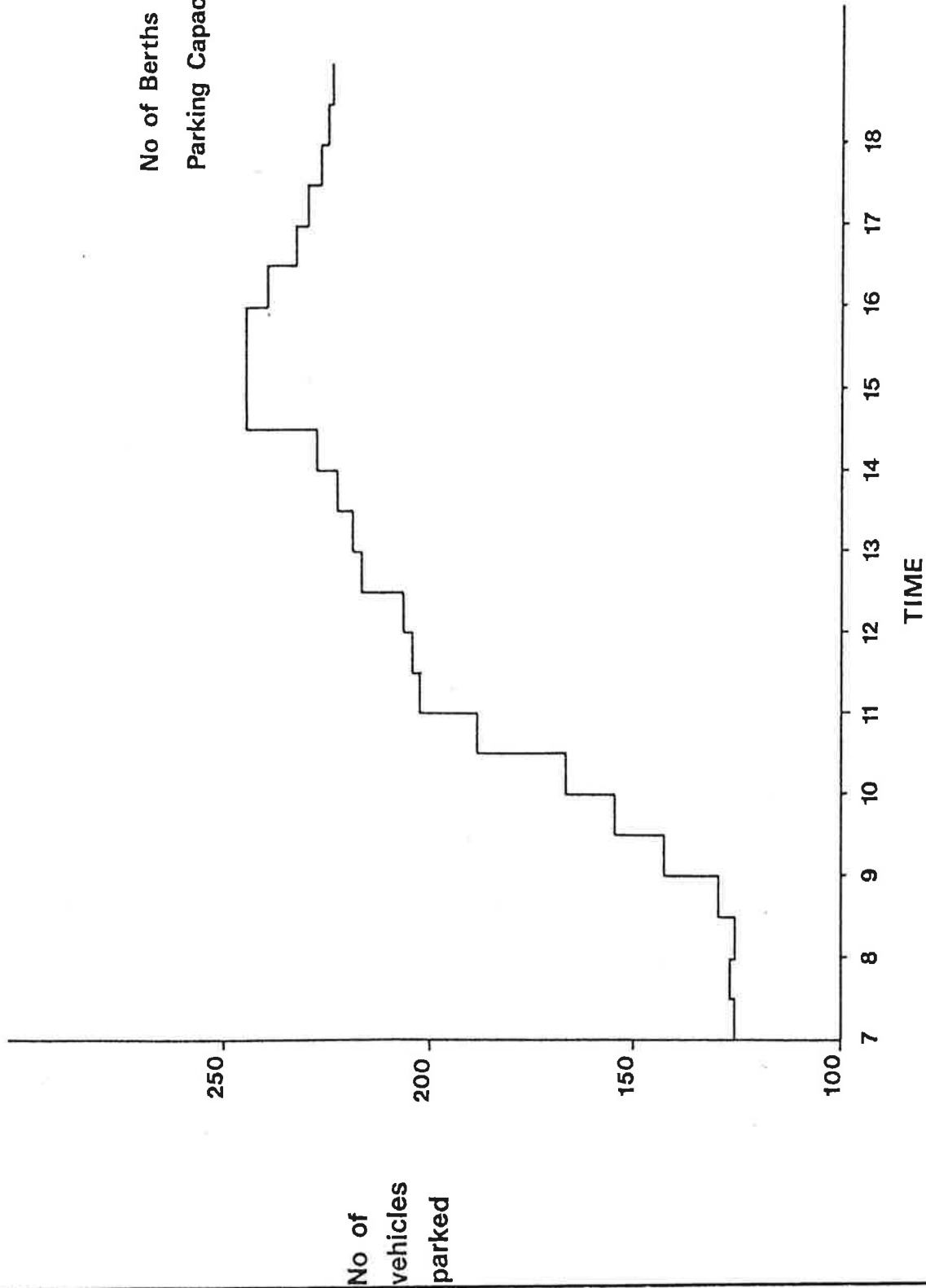
— Saturday 10 Aug 1985
— Saturday 17 Aug 1985



Mercury

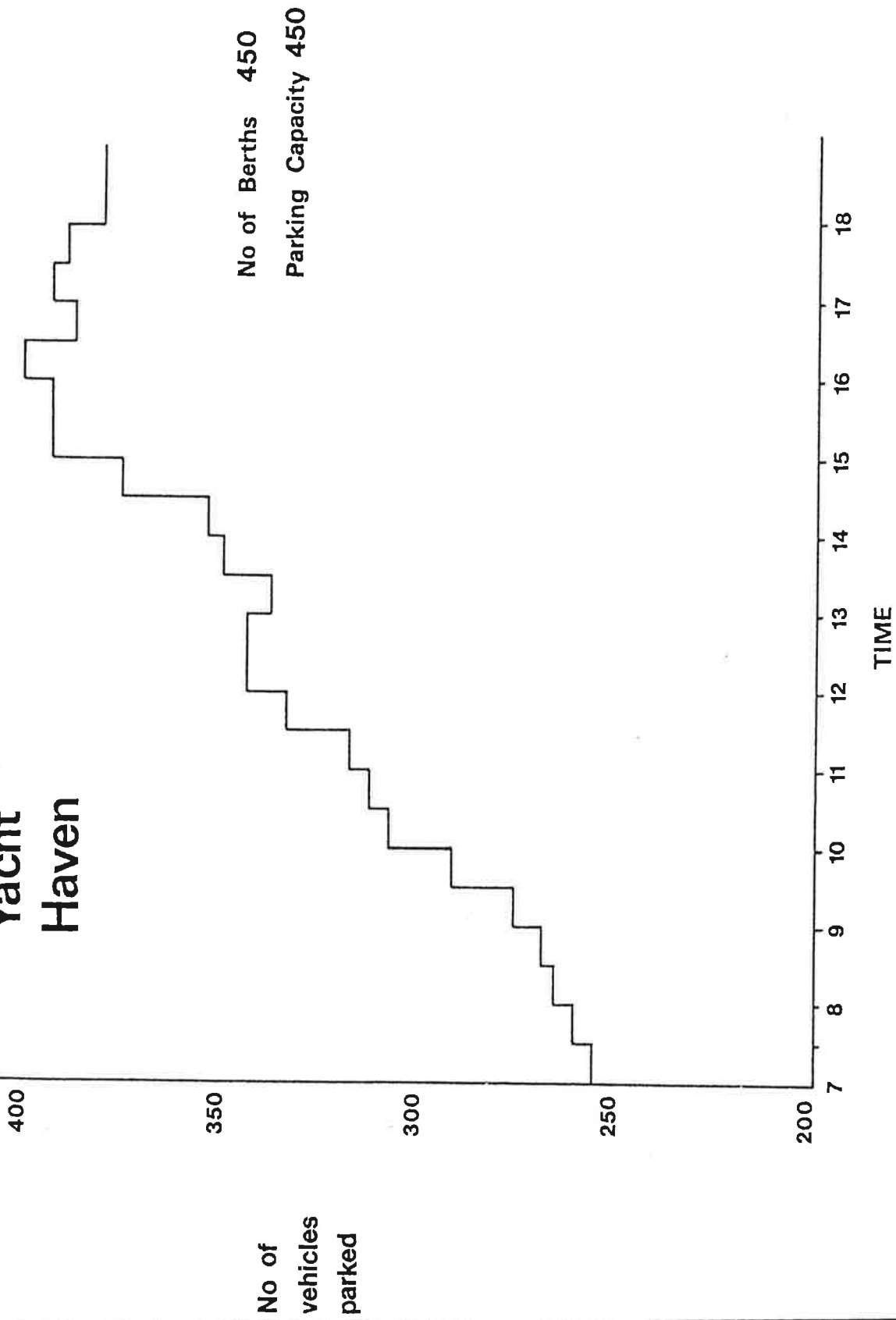
SATURDAY 17 AUGUST 1985

No of Berths 323
Parking Capacity 275



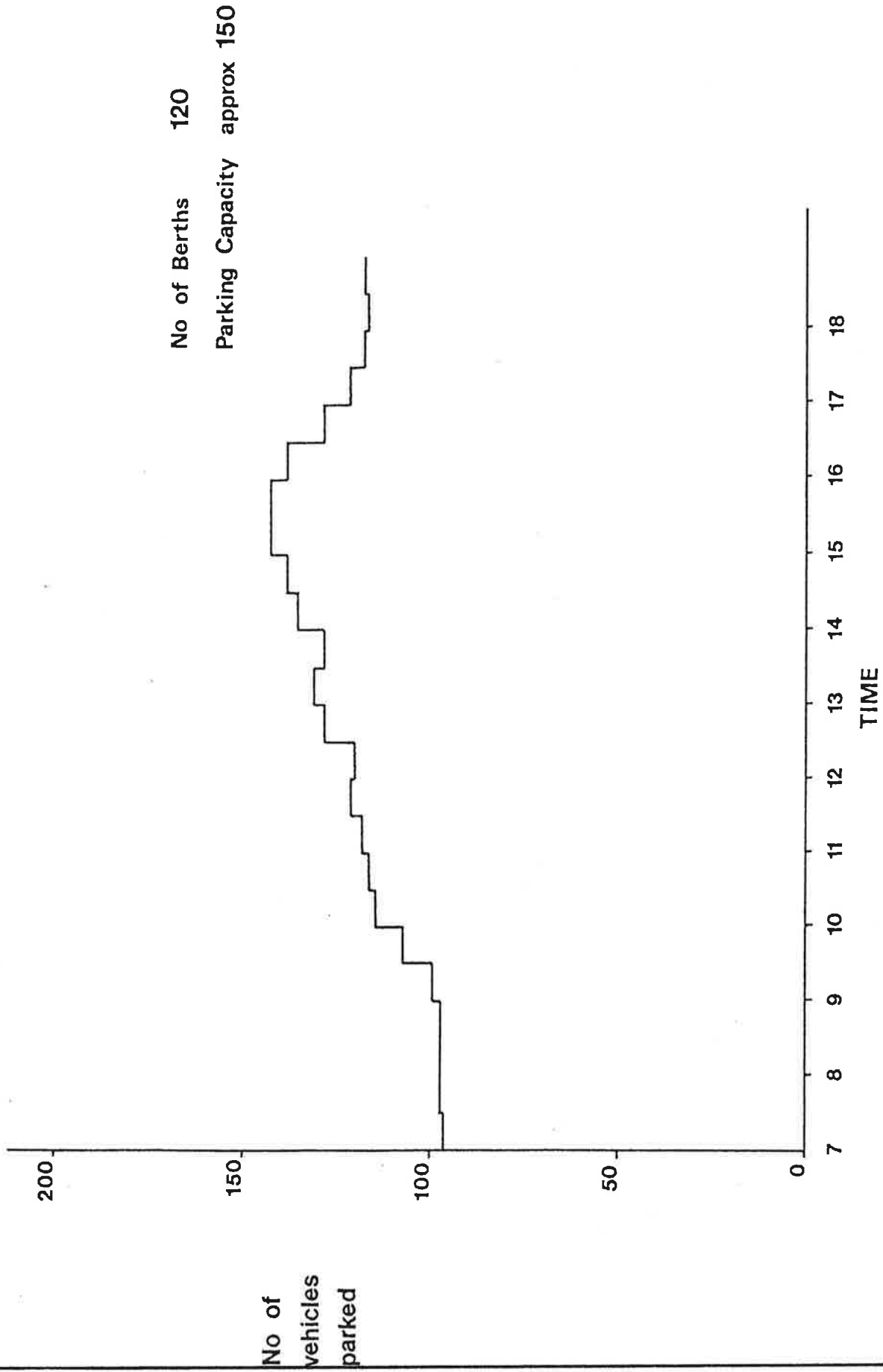
Lymington Yacht Haven

SATURDAY 10 AUGUST 1985



Agamemnon

SATURDAY 10 AUGUST 1985



HAMPSHIRE COUNTY COUNCIL - TRAFFIC COUNT DATABASE DATE 12/4/89 TIME 11:43:53

HAMPSHIRE COUNTY COUNCIL
TRAFFIC COUNT DATABASE

AUTOMATIC TRAFFIC COUNT --- N.B. FLOWS ARE IN AXLE PAIRS NOT VEHICLES.

SITE NUMBER	START DAY	START DATE	END DATE	INTERVAL
40000001	FRI	850802	850828	60

EASTING	NORTHING	SOURCE	ORIGINATORS	SITE NUMBER
4055	20	HCC		

ARM REF LOCATION..... CHALIST REF. DIRNS.

A P135 ACCESS RD AGAMENNON BOAT YARD 77P135 AL C

ENTER THE DATE YOU WISH TO VIEW
850802 AND PRESS PF6

HAMPSHIRE COUNTY COUNCIL - TRAFFIC COUNT DATABASE DATE 12/4/89 TIME 11:43:55

P135 ACCESS RD AGAMENNON BOAT YARD DIRN. C DATE 850802 DAY FRI GRID REF. 4055 20

START DATE	TIME PERIOD COMMENCING	0000	0100	0200	0300	0400	0500	0600	0700	0800	0900	1000	1100	1200	1300	1400	1500	1600	1700	1800	1900	2000	2100	2200	2300	
FRI 08/02SH		1	0	1	0	0	0	0	0	10	17	22	27	24	23	25	19	32	29	30	26	17	9	11	4	7
SAT 08/03SH		3	0	0	1	0	0	0	6	20	32	42	32	37	31	37	44	35	49	35	19	12	18	4	9	
SUN 08/04SH		3	1	0	1	0	0	1	4	13	24	33	33	28	33	21	30	22	35	20	23	14	4	5	4	
MON 08/05SH		0	1	0	1	0	1	1	13	15	33	27	37	31	35	26	19	35	18	27	19	13	7	2	1	
TUE 08/06SH		2	0	1	0	0	0	0	15	24	32	35	23	26	29	12	20	34	29	40	26	14	6	0	6	
WED 08/07SH		2	0	2	1	1	0	0	14	26	28	27	29	21	11	17	26	37	29	33	23	11	2	11	5	
THU 08/08SH		1	0	0	1	0	0	4	15	18	35	29	20	16	17	24	26	29	37	18	9	4	3	4	5	
FRI 08/09SH		1	0	0	2	0	1	3	10	17	29	27	22	35	22	26	26	35	41	28	32	15	13	11	21	
SAT 08/10SH		11	5	2	0	0	0	5	6	23	27	57	31	41	36	42	39	44	32	34	35	32	15	9	7	
SUN 08/11SH		11	1	0	1	0	2	1	6	6	17	35	36	41	33	41	44	37	29	32	29	19	10	3	3	
MON 08/12SH		1	0	1	0	1	0	6	10	13	14	16	17	13	14	24	28	37	38	21	18	11	7	9	4	
TUE 08/13SH		1	1	0	2	1	1	6	12	19	19	13	20	23	16	28	16	34	35	19	19	13	7	3	5	
WED 08/14SH		0	1	0	0	1	0	4	12	16	15	21	20	21	26	21	20	22	34	18	19	9	8	6	3	
THU 08/15SH		2	1	0	1	0	1	4	14	7	22	14	21	18	30	25	11	44	27	25	7	11	7	3	4	
FRI 08/16SH		1	0	1	0	3	0	2	10	7	22	26	21	18	15	17	27	39	35	14	27	22	14	11	11	
SAT 08/17SH		1	1	0	1	0	0	1	7	15	31	51	24	28	30	21	38	33	51	24	32	18	22	9	11	
SUN 08/18SH		1	2	1	0	0	0	2	1	6	29	31	37	31	22	20	46	51	54	43	25	19	4	4	6	
MON 08/19SH		0	1	0	0	1	0	4	11	9	15	15	22	12	22	23	22	31	31	15	5	3	4	0	1	
TUE 08/20SH		1	0	2	1	0	2	5	8	8	13	9	15	12	26	27	16	23	31	24	11	1	2	2	0	
WED 08/21SH		3	0	0	1	1	1	3	17	10	23	13	20	34	14	21	36	36	25	20	8	3	3	3	2	
THU 08/22SH		1	0	0	1	0	1	4	13	11	24	25	14	16	28	17	20	24	26	10	8	15	4	2	3	
FRI 08/23SH		0	1	2	0	0	0	5	14	20	28	41	35	22	15	33	22	38	29	37	25	13	8	9	17	
SAT 08/24SH		3	1	0	1	0	0	1	9	18	23	40	43	44	33	34	39	44	32	35	24	20	5	12	6	
SUN 08/25SH		5	2	0	0	0	0	0	3	15	24	27	33	37	23	19	33	40	42	22	30	18	15	10	16	
MON 08/26SH		1	1	0	1	0	0	0	3	14	20	28	41	18	42	19	35	33	34	37	28	18	16	1	4	
TUE 08/27SH		8	0	1	0	0	0	5	16	13	15	25	21	20	31	22	28	39	27	13	18	8	3	1	3	
WED 08/28SH		0	0	1	0	0	0	4	17	13	18	23	20	14												

N.B. FLOWS ARE SHOWN AS AXLE PAIRS NOT VEHICLES.

HAMPSHIRE COUNTY COUNCIL - TRAFFIC COUNT DATABASE DATE 12/4/89 TIME 11:43:24

HAMPSHIRE COUNTY COUNCIL
TRAFFIC COUNT DATABASE

AUTOMATIC TRAFFIC COUNT - N.B. FLOWS ARE IN AXLE PAIRS NOT VEHICLES.

SITE NUMBER	START DAY	START DATE	END DATE	INTERVAL
4000001	FRI	870731	870907	60

EASTING	NORTHING	SOURCE	ORIGINATORS	SITE NUMBER
4055	20	HCC		

ARM REF LOCATION..... CHALIST REF. DIRNS.

A P135 ACCESS RD AGAMENNON BOAT YARD 77P135 AL E (IN)

ENTER THE DATE YOU WISH TO VIEW
870731--AND PRESS PF6

HAMPSHIRE COUNTY COUNCIL - TRAFFIC COUNT DATABASE DATE 12/4/89 TIME 11:43:27

P135 ACCESS RD AGAMENNON BOAT YARD DIRN. E DATE 870731 DAY FRI GRID REF. 4055 20

START-DATE TIME PERIOD COMMENCING

START-DATE	TIME PERIOD COMMENCING	0000	0100	0200	0300	0400	0500	0600	0700	0800	0900	1000	1100	1200	1300	1400	1500	1600	1700	1800	1900	2000	2100	2200	2300	
FRI 07/31SH		0	1	0	0	0	0	0	0	13	16	12	4	31	24	19	26	28	28	19	10	14	11	11	11	2
SAT 08/01SH		1	0	1	0	0	0	2	6	14	14	24	22	25	27	23	25	18	18	12	15	8	5	2	4	
SUN 08/02SH		3	0	0	0	0	0	1	3	7	19	18	18	18	28	14	27	9	14	23	15	16	8	1	2	
MON 08/03SH		0	0	0	0	0	0	0	6	18	35	31	12	17	10	12	15	15	16	17	14	3	6	2	0	
TUE 08/04SH		0	0	0	0	0	0	0	7	20	35	13	16	16	31	5	18	18	12	11	4	6	12	0	1	
WED 08/05SH		0	0	0	0	0	0	0	16	14	36	23	13	13	10	18	6	6	20	14	29	17	11	7	4	
THU 08/06SH		1	0	1	0	0	0	1	9	13	32	25	10	18	16	13	13	13	16	8	12	9	9	4	2	
FRI 08/07SH		1	0	0	0	0	0	0	9	9	27	30	42	15	11	19	19	29	25	27	32	13	5	7	8	
SAT 08/08SH		1	1	0	0	0	0	3	8	19	27	26	19	20	20	25	24	24	12	12	16	14	10	7	1	
SUN 08/09SH		3	4	0	0	0	0	0	3	4	14	31	42	23	14	24	31	31	19	13	12	7	9	3	2	
MON 08/10SH		1	0	0	0	0	0	0	10	9	16	19	10	15	14	11	23	11	12	4	5	4	1	1	1	
TUE 08/11SH		0	1	0	0	0	0	0	13	7	9	20	14	19	13	12	12	12	12	7	6	1	4	1	0	
WED 08/12SH		0	0	1	0	0	0	2	11	12	24	10	23	6	6	6	15	14	14	9	6	6	2	3	1	
THU 08/13SH		0	1	0	0	0	0	0	9	16	21	12	20	8	15	18	15	9	7	15	6	6	2	2	5	
FRI 08/14SH		1	1	0	0	0	1	0	11	11	12	11	20	23	18	17	14	22	12	12	6	16	10	12	9	
SAT 08/15SH		5	2	2	0	0	0	3	8	11	13	27	32	30	28	34	28	28	20	21	18	19	7	7	8	
SUN 08/16SH		2	0	0	0	0	2	3	2	11	12	39	30	28	28	20	17	19	19	25	14	13	9	2	3	
MON 08/17SH		1	0	0	0	0	0	0	12	9	18	20	15	18	15	20	10	10	12	8	5	3	1	3	1	
TUE 08/18SH		1	0	0	0	0	0	0	9	10	13	11	8	6	14	5	13	13	11	6	5	8	3	3	0	
WED 08/19SH		0	0	0	0	0	0	0	8	11	14	10	10	12	15	10	16	16	16	8	2	2	2	3	1	
THU 08/20SH		0	0	0	1	0	0	0	9	12	12	17	19	28	17	20	13	10	20	11	11	4	3	4	2	
FRI 08/21SH		0	0	0	0	3	0	1	11	19	22	17	14	15	17	23	39	22	11	15	16	16	11	6	11	
SAT 08/22SH		1	2	1	0	0	0	1	6	11	19	33	16	25	24	18	16	21	30	21	8	8	11	6	1	
SUN 08/23SH		5	0	0	0	0	0	3	3	13	21	36	41	34	15	25	22	22	16	18	12	9	2	1	0	
MON 08/24SH		0	0	0	0	1	0	1	10	12	13	13	16	27	7	17	9	9	19	15	3	1	3	0	2	
TUE 08/25SH		0	0	0	0	0	0	0	14	8	17	7	6	8	8	22	11	11	9	9	3	7	3	0	1	
WED 08/26SH		0	1	0	0	0	0	0	10	11	8	20	10	12	15	16	15	15	9	8	7	5	7	4	2	
THU 08/27SH		1	1	0	0	0	0	0	12	11	13	11	16	16	13	17	14	9	9	9	7	3	4	3	3	
FRI 08/28SH		0	0	0	0	1	0	0	11	15	7	10	16	17	25	19	11	21	12	11	11	9	6	8	8	
SAT 08/29SH		3	3	0	0	0	0	3	8	8	24	23	30	18	19	12	13	33	14	16	18	12	3	6	3	
SUN 08/30SH		3	1	0	0	0	0	1	6	5	24	28	31	22	25	21	22	15	13	13	11	10	4	7	4	

N.B. FLOWS ARE SHOWN AS AXLE PAIRS NOT VEHICLES.

HAMPSHIRE COUNTY COUNCIL - TRAFFIC COUNT DATABASE

DATE 12/4/89 TIME 15:58:35

P135 ACCESS RD AGAMENGN BOAT YARD DIRN. E DATE 870831 DAY FRI GRID REF. 4055 20
 START DATE ----- TIME PERIOD COMMENCING -----
 87/08/31 0000 0100 0200 0300 0400 0500 0600 0700 0800 0900 1000 1100 1200 1300 1400 1500 1600 1700 1800 1900 2000 2100 2200 23

DAY	0000	0100	0200	0300	0400	0500	0600	0700	0800	0900	1000	1100	1200	1300	1400	1500	1600	1700	1800	1900	2000	2100	2200	2300
MON 08/31/88	6	1	0	2	0	0	1	7	9	25	33	25	42	30	26	24	19	24	11	8	6	1	2	
TUE 09/01/88	0	0	0	0	0	0	0	10	6	25	18	20	10	7	18	13	10	4	5	7	4	0	1	
WED 09/02/88	1	0	0	1	0	0	1	10	9	15	9	7	8	7	15	4	16	4	8	6	1	2	1	
THU 09/03/88	3	0	1	0	0	0	0	15	13	16	12	11	12	6	11	7	4	4	2	5	4	2	1	
FRI 09/04/88	0	0	0	0	0	0	0	12	10	12	15	23	22	12	15	21	25	13	9	16	12	7	5	
SAT 09/05/88	2	0	1	0	0	0	4	4	5	11	21	25	20	29	17	15	20	10	22	17	7	5	5	
SUN 09/06/88	2	0	1	0	1	0	0	8	7	11	29	25	20	14	26	14	17	7	13	2	3	5	2	
MON 09/07/88	1	1	0	0	0	0	1	9	11	9	7	10	5	8	16	11	8	2	2	1	0	0	0	

N.B. FLOWS ARE SHOWN AS AXLE PAIRS NOT VEHICLES.

HAMPSHIRE COUNTY COUNCIL - TRAFFIC COUNT DATABASE DATE 12/4/89 TIME 11:43:30

P135 ACCESS RD AGAMEMNON BOAT YARD		DIRN. E		DATE 870731 DAY FRI		GRID REF. 4055 20	
START-DATE	24HR	18HR	16HR	12HR	16/24 PEAK	HC	HC
87/07/31	FLOW	FLOW	FLOW	FLOW	%	HOUR FLOW	0800 1700
FRI 07/31SH	280	279	266	230	95.00	1100	31 16 19
SAT 08/01SH	260	258	252	229	96.92	1200	27 14 12
SUN 08/02SH	234	231	228	195	97.44	1200	28 7 23
MON 08/03SH	214	214	214	203	++++	0900	35 18 17
TUE 08/04SH	207	207	206	188	99.52	0900	35 20 11
WED 08/05SH	258	257	247	212	95.74	0900	36 14 14
THU 08/06SH	213	211	208	185	97.65	0900	32 13 8
FRI 08/07SH	328	327	312	262	95.12	1100	42 9 25
SAT 08/08SH	271	269	262	228	96.68	0900	27 19 12
SUN 08/09SH	258	251	249	230	96.51	1100	42 4 13
MON 08/10SH	157	156	154	148	98.09	1500	23 9 4
TUE 08/11SH	151	150	150	144	99.34	1000	20 7 7
WED 08/12SH	157	156	155	142	98.73	0900	24 12 9
THU 08/13SH	183	182	175	165	95.63	0900	21 16 7
FRI 08/14SH	234	231	215	177	91.88	1200	23 11 12
SAT 08/15SH	326	317	306	270	93.87	1400	34 11 21
SUN 08/16SH	281	277	272	245	96.80	1000	39 11 25
MON 08/17SH	171	170	169	162	98.83	1000	20 9 8
TUE 08/18SH	127	126	125	111	98.43	1300	14 10 6
WED 08/19SH	163	163	162	155	99.39	1600	25 11 16
THU 08/20SH	204	203	199	188	97.55	1200	28 12 20
FRI 08/21SH	279	276	259	225	92.83	1500	39 19 11
SAT 08/22SH	279	275	268	240	96.06	1000	33 11 30
SUN 08/23SH	276	271	271	256	98.19	1100	41 13 18
MON 08/24SH	170	169	167	161	98.24	1200	27 12 15
TUE 08/25SH	136	136	132	122	97.06	1400	22 8 9
WED 08/26SH	163	160	157	141	96.32	1000	20 11 8
THU 08/27SH	163	161	158	148	96.93	1400	17 11 9
FRI 08/28SH	213	212	198	175	92.96	1300	25 15 12
SAT 08/29SH	269	263	254	218	94.42	1600	33 8 14
SUN 08/30SH	266	262	251	225	94.36	1100	31 5 13

87/08/03 87/08/10 87/08/17 87/08/24
87/08/09 87/08/16 87/08/23 87/08/30

AVERAGE WEEKLY
24HR 250 213 214 197
18HR 248 210 212 195
16HR 243 204 208 188
12HR 215 184 191 170

AVERAGE WEEKDAY
24HR 244 176 189 169
18HR 243 175 188 168
16HR 237 170 183 162
12HR 210 155 168 149

HC0800 15 11 12 11
HC1700 15 8 12 11
0900 - 1600 19 15 16 14

N.B. FLOWS ARE SHOWN AS AXLE PAIRS
NOT VEHICLES.

HAMPSHIRE COUNTY COUNCIL - TRAFFIC COUNT DATABASE DATE 12/4/89 TIME 15:58:38
 P135-ACCESS RD AGAMEMNON BOAT YARD DIRN. E DATE 870831 DAY FRI GRID REF. 4055 20
 START DATE 24HR 18HR 16HR 12HR 16/24 PEAK PEAK HC HC
 87/08/31 FLOW FLOW FLOW FLOW FLOW HOUR FLOW 0800 1700

DATE	24HR FLOW	18HR FLOW	16HR FLOW	12HR FLOW	16/24 PEAK	16/24 PEAK %	HOUR FLOW	0800	1700	HC	HC	AVERAGE	WEEKLY
MON-08/31BH	302	293	291	275	96.36	1200	42	9	24				
TUE 09/01SH	160	160	157	146	98.12	0900	25	6	4				24HR
WED-09/02SH	125	123	122	112	97.60	1600	16	9	4				18HR
THU 09/03	130	126	124	113	95.38	0900	16	13	4				16HR
FRI 09/04	238	238	224	189	94.12	1600	25	10	13				12HR
SAT 09/05	241	233	232	199	96.27	1300	29	5	10				
SUN-09/06	207	203	201	191	97.10	1000	29	7	7				
MON 09/07	102	100	100	98	98.04	1400	16	11	2				

HC0800
 HC1700
 0900 - 1600

N.B. FLOWS ARE SHOWN AS AXLE PAIRS
 NOT VEHICLES.

HAMPSHIRE COUNTY COUNCIL - TRAFFIC COUNT DATABASE DATE 12/4/89 TIME 11:43:38

HAMPSHIRE COUNTY COUNCIL
TRAFFIC COUNT DATABASE

AUTOMATIC TRAFFIC COUNT -- N.B. FLOWS ARE IN AXLE PAIRS NOT VEHICLES.

SITE NUMBER	START DAY	START DATE	END DATE	INTERVAL
4000001	FRI	870731	870907	60

EASTING	NORTHING	SOURCE	ORIGINATORS SITE NUMBER
4055	20	HCC	

ARM REF LOCATION..... CHALIST REF. DIRNS.

A P135 ACCESS RD AGAMENNON BOAT YARD 77P135 AL W (OUT)

ENTER THE DATE YOU WISH TO VIEW
870731 AND PRESS PF6

HAMPSHIRE COUNTY COUNCIL - TRAFFIC COUNT DATABASE DATE 12/4/89 TIME 11:43:41

P135 ACCESS RD AGAMENNON BOAT YARD DIRN. W DATE 870731 DAY FRI GRID REF. 4055 20

START DATE TIME PERIOD COMMENCING

START DATE	TIME PERIOD COMMENCING	0000	0100	0200	0300	0400	0500	0600	0700	0800	0900	1000	1100	1200	1300	1400	1500	1600	1700	1800	1900	2000	2100	2200	2300	
FRI 07/31SH		1	1	0	0	0	2	0	1	3	1	9	4	24	17	7	16	33	37	12	5	24	9	5	9	0
SAT 08/01SH		0	0	1	0	0	0	0	3	3	8	9	15	21	17	23	15	7	18	25	17	9	12	7	2	4
SUN 08/02SH		1	1	0	0	0	0	0	1	1	2	8	6	7	20	16	28	19	22	52	25	27	20	17	4	1
MON 08/03SH		0	0	1	0	0	0	0	1	3	6	13	13	20	13	16	10	12	25	25	20	8	5	2	2	1
TUE 08/04SH		0	0	0	0	0	0	0	1	1	5	14	5	2	15	17	12	15	18	15	17	16	2	1	0	0
WED 08/05SH		0	0	0	0	1	0	0	3	3	6	10	7	12	14	10	16	13	23	18	32	18	13	14	22	7
THU 08/06SH		0	1	1	0	0	0	3	2	2	2	15	8	20	18	13	9	16	23	12	24	17	9	7	1	3
FRI 08/07SH		3	0	0	0	1	0	1	1	1	8	11	15	16	15	19	19	36	31	19	13	7	11	6	15	
SAT 08/08SH		16	12	0	0	0	0	0	3	11	12	14	20	19	12	22	24	9	23	27	24	9	10	2	3	
SUN 08/09SH		1	4	1	0	0	0	0	1	4	3	14	29	25	20	24	24	53	35	31	27	10	20	10	1	3
MON 08/10SH		2	0	0	0	0	0	0	4	4	5	6	12	5	10	16	12	16	27	10	12	7	4	3	2	0
TUE 08/11SH		0	0	1	0	0	0	0	4	4	1	4	18	16	11	16	10	18	23	11	6	4	5	3	0	0
WED 08/12SH		0	0	1	0	0	0	0	3	5	5	8	8	24	16	11	2	7	39	10	13	6	6	0	0	0
THU 08/13SH		2	0	1	0	0	0	0	3	6	14	14	8	16	12	11	15	7	17	24	6	7	9	1	2	6
FRI 08/14SH		1	1	0	0	0	0	1	1	6	4	4	5	11	29	15	9	16	28	18	2	8	9	7	2	1
SAT 08/15SH		2	1	0	2	0	0	0	3	5	7	10	18	19	20	19	19	29	26	34	21	27	21	6	0	2
SUN 08/16SH		2	0	0	0	0	0	0	2	2	9	10	10	20	23	17	20	15	34	40	42	40	35	19	13	1
MON 08/17SH		1	0	0	0	0	0	0	1	6	4	4	19	10	11	23	15	22	10	10	8	4	3	4	2	0
TUE 08/18SH		1	0	0	0	0	0	0	0	4	6	6	4	11	8	10	10	11	18	15	9	4	3	0	1	
WED 08/19SH		0	0	0	0	0	0	0	1	3	7	7	4	4	10	15	12	16	31	18	15	7	9	7	0	0
THU 08/20SH		0	0	0	1	0	1	0	1	3	3	3	12	16	23	9	14	11	27	24	12	12	11	2	0	0
FRI 08/21SH		0	0	1	0	2	0	0	4	3	8	13	18	11	12	17	23	33	33	10	17	17	9	2	7	11
SAT 08/22SH		3	1	2	0	0	0	0	1	2	7	10	21	19	10	8	18	18	18	31	20	16	14	26	14	5
SUN 08/23SH		2	1	0	0	0	0	0	1	4	6	14	14	18	21	29	45	44	56	30	42	30	27	24	7	2
MON 08/24SH		1	0	0	0	2	0	0	1	2	4	5	12	9	19	17	17	8	35	22	13	4	3	4	1	2
TUE 08/25SH		0	0	0	0	0	0	0	1	3	6	11	5	7	11	16	16	15	25	13	5	4	5	1	3	2
WED 08/26SH		0	0	1	1	0	0	0	0	3	2	9	7	15	8	23	14	34	5	16	6	6	1	2	0	
THU 08/27SH		1	0	1	0	0	0	0	3	5	6	9	9	16	7	20	14	31	8	10	5	9	2	1	0	
FRI 08/28SH		0	0	0	0	1	0	1	2	3	6	9	12	8	15	9	15	21	17	12	13	8	1	2	1	
SAT 08/29SH		1	0	1	0	0	0	0	3	4	12	15	22	14	7	4	14	17	21	13	13	13	24	8	3	1
SUN 08/30SH		2	0	0	0	0	0	0	2	2	10	7	16	15	9	15	16	26	22	22	37	21	27	7	11	2

N.B. FLOWS ARE SHOWN AS AXLE PAIRS NOT VEHICLES.

HAMPSHIRE COUNTY COUNCIL - TRAFFIC COUNT DATABASE DATE 12/4/89 TIME 15:58:56

P135 ACCESS RD AGAMEMNON BOAT YARD DIRN. W DATE 870831 DAY FRI GRID REF. 4055 20

START DATE TIME PERIOD COMMENCING

START DATE	0000	0100	0200	0300	0400	0500	0600	0700	0800	0900	1000	1100	1200	1300	1400	1500	1600	1700	1800	1900	2000	2100	2200	2300
87/08/31	0000	0100	0200	0300	0400	0500	0600	0700	0800	0900	1000	1100	1200	1300	1400	1500	1600	1700	1800	1900	2000	2100	2200	2300
MON-08/31BH	6	2	0	0	0	1	1	3	12	10	14	18	34	26	18	44	47	51	34	19	20	10	2	0
TUE 09/01SH	0	0	0	0	0	1	3	4	3	12	15	23	5	19	9	15	32	13	7	6	16	1	0	1
WED 09/02SH	0	1	0	1	0	0	0	1	2	11	8	3	6	4	9	11	26	7	6	11	2	7	1	1
THU 09/03	2	2	1	0	0	0	0	0	7	8	7	7	11	6	8	9	22	9	5	6	3	2	0	1
FRI-09/04	1	0	0	0	0	0	1	3	4	4	10	17	17	15	6	27	19	20	16	15	10	3	0	3
SAT 09/05	2	1	0	0	0	0	0	2	7	8	9	16	13	12	17	18	19	15	16	16	11	1	12	7
SUN 09/06	2	0	1	0	0	1	0	0	4	3	11	17	26	18	33	40	24	27	18	13	8	3	4	0
MON 09/07	0	2	0	0	0	0	1	3	0	7	5	6	11	4	14	10	25	6	2	1	6	0	0	0

N.B. FLOWS ARE SHOWN AS AXLE PAIRS NOT VEHICLES.

HAMPSHIRE COUNTY COUNCIL - TRAFFIC COUNT DATABASE DATE 12/4/89 TIME 11:43:43

P135 ACCESS RD AGAMEMNON BOAT YARD DIRN. W DATE 870731 DAY FRI GRID REF. 4055 20
 START DATE 24HR 18HR 16HR 12HR 16/24 PEAK HC HC
 87/07/31 FLOW FLOW FLOW FLOW % HOUR FLOW 0800 1700
 87/08/03 87/08/10 87/08/17 87/08/24
 87/08/09 87/08/16 87/08/23 87/08/30

START DATE	24HR FLOW	18HR FLOW	16HR FLOW	12HR FLOW	16/24 %	PEAK HOUR	HC	HC
FRI 07/31SH	220	216	207	168	94.09	1600	37	12
SAT 08/01SH	216	215	209	178	96.76	1700	25	25
SUN 08/02SH	278	276	271	206	97.48	1700	52	52
MON 08/03SH	196	195	192	176	97.96	1600	25	25
TUE 08/04SH	181	181	180	145	99.45	1600	26	18
WED 08/05SH	239	238	209	164	87.45	1800	32	18
THU 08/06SH	204	202	198	162	97.06	1800	24	12
FRI 08/07SH	248	244	223	191	89.92	1600	36	31
SAT 08/08SH	272	244	239	196	87.87	1800	27	23
SUN 08/09SH	321	315	311	271	96.88	1500	53	31
MON 08/10SH	153	151	149	135	97.39	1600	27	10
TUE 08/11SH	151	150	150	138	99.34	1600	23	11
WED 08/12SH	159	158	158	146	99.37	1600	39	10
THU 08/13SH	167	164	156	139	93.41	1700	24	24
FRI 08/14SH	174	171	168	144	96.55	1200	29	18
SAT 08/15SH	275	270	268	211	97.45	1700	34	34
SUN 08/16SH	344	342	328	234	95.35	1800	42	40
MON 08/17SH	154	153	151	140	98.05	1400	23	10
TUE 08/18SH	123	122	121	105	98.37	1600	18	15
WED 08/19SH	159	159	159	136	+++	1600	31	18
THU 08/20SH	182	180	180	155	98.90	1600	27	24
FRI 08/21SH	218	215	197	169	90.37	1600	33	10
SAT 08/22SH	246	240	221	165	89.84	1700	31	31
SUN 08/23SH	348	345	343	285	98.56	1700	56	56
MON 08/24SH	181	178	175	163	96.69	1600	35	22
TUE 08/25SH	133	133	128	118	96.24	1600	25	13
WED 08/26SH	153	151	149	136	97.39	1600	34	5
THU 08/27SH	157	155	154	138	98.09	1600	31	8
FRI 08/28SH	155	154	151	129	97.42	1600	21	17
SAT 08/29SH	197	195	191	146	96.95	2000	24	21
SUN 08/30SH	247	245	232	177	93.93	1800	37	22

AVERAGE WEEKLY

24HR 237 203 204 175
 18HR 231 201 202 173
 16HR 222 197 196 169
 12HR 186 164 165 144

AVERAGE WEEKDAY

24HR 214 161 167 156
 18HR 212 159 166 154
 16HR 200 156 162 151
 12HR 168 140 141 137

HC0800 4 5 4 4
 HC1700 21 15 15 13
 0900 - 1600 13 12 12 11

N.B. FLOWS ARE SHOWN AS AXLE PAIRS NOT VEHICLES.

HAMPSHIRE COUNTY COUNCIL - TRAFFIC COUNT DATABASE DATE 12/4/89 TIME 15:58:59

P135 ACCESS RD AGAMENNON BOAT YARD DIRN. W DATE 870831 DAY FRI GRID REF. 4055 20

START DATE	24HR FLOW	18HR FLOW	16HR FLOW	12HR FLOW	DIRN. W %	PEAK HOUR	PEAK FLOW	DATE 0800	DATE 1700	DAY	FRI	GRID REF.
87/08/31	373	363	361	311	96.78	1700	51	12	51			
MON 08/318H	185	184	183	157	98.92	1600	32	3	13			
TUE 09/01SH	118	116	114	94	96.61	1600	26	2	7			
MED 09/02SH	116	111	110	99	94.83	1600	22	7	9			
THU 09/03	188	187	184	155	97.87	1500	27	3	20			
FRI 09/04	202	199	180	152	89.11	1600	19	7	15			
SAT 09/05	253	249	245	221	96.84	1500	40	4	27			
SUN 09/06	103	101	101	93	98.06	1600	25	0	6			
MON 09/07												

AVERAGE WEEKLY
 24HR
 18HR
 16HR
 12HR
 AVERAGE WEEKDAY
 24HR
 18HR
 16HR
 12HR
 HC0800
 HC1700
 0900 - 1600

N.B.
 FLOWS ARE SHOWN AS AXLE PAIRS
 NOT VEHICLES.

HAMPSHIRE COUNTY COUNCIL - TRAFFIC COUNT DATABASE DATE 12/4/89 TIME 11:22:47

HAMPSHIRE COUNTY COUNCIL
TRAFFIC COUNT DATABASE

AUTOMATIC TRAFFIC COUNT -- N.B. FLOWS ARE IN AXLE PAIRS NOT VEHICLES.

SITE NUMBER	START DAY	START DATE	END DATE	INTERVAL
33940003	FRI	850802	850828	60

EASTING	NORTHING	SOURCE	ORIGINATORS SITE NUMBER
3320	9460	HCC	

ARM REF. LOCATION..... CHALIST REF. DIRNS.

---A P450 ACCESS RD LYMINGTON YACHT MARINA 7P450 DY C

ENTER THE DATE YOU WISH TO VIEW
850802 AND PRESS PF6

HAMPSHIRE COUNTY COUNCIL - TRAFFIC COUNT DATABASE DATE 12/4/89 TIME 11:22:50

START DATE	0000	0100	0200	0300	0400	0500	0600	0700	0800	0900	1000	1100	1200	1300	1400	1500	1600	1700	1800	1900	2000	2100	2200	2300	
P450 ACCESS RD LYMINGTON YACHT MARINA DIRN. C DATE 850802 DAY FRI GRID REF. 33209460																									
85/08/02	0000	0100	0200	0300	0400	0500	0600	0700	0800	0900	1000	1100	1200	1300	1400	1500	1600	1700	1800	1900	2000	2100	2200	2300	
FRI 08/02SH	12	2	0	0	1	0	5	22	61	82	84	85	100	66	79	89	96	85	75	67	81	43	28	33	
SAT 08/03SH	7	5	0	1	2	1	7	33	76	75	100	97	101	75	79	94	120	110	69	65	69	37	38	20	
SUN 08/04SH	10	2	1	5	0	1	7	6	16	67	64	91	77	40	68	66	73	53	55	51	35	22	22	15	
MON 08/05SH	5	0	0	1	0	7	4	30	59	70	71	73	76	54	66	77	77	90	58	49	50	21	22	9	
TUE 08/06SH	0	0	0	0	0	3	2	37	60	71	52	52	82	52	55	61	85	96	54	48	42	28	12	11	
WED 08/07SH	2	2	0	0	0	2	2	12	58	69	50	69	61	67	56	57	75	57	50	28	30	31	13	8	
THU 08/08SH	8	1	0	0	2	2	3	13	45	76	60	70	64	53	66	82	90	67	39	39	30	36	16	12	
FRI 08/09SH	8	2	1	0	0	2	4	13	44	74	65	66	95	72	90	88	91	129	91	66	38	39	21	38	
SAT 08/10SH	33	3	0	0	0	2	9	10	45	93	97	124	110	109	92	143	80	104	66	95	105	69	33	30	
SUN 08/11SH	5	4	2	1	0	2	2	3	27	53	54	103	122	66	86	81	78	79	57	49	37	23	17	4	
MON 08/12SH	2	1	1	0	1	1	7	19	32	47	65	54	77	52	71	72	74	76	52	47	52	27	20	19	
TUE 08/13SH	2	3	0	0	0	5	6	23	45	58	70	64	83	65	60	70	66	62	54	47	52	17	13	14	
WED 08/14SH	3	0	0	1	1	1	5	25	36	46	50	77	76	71	58	65	77	63	49	32	41	22	11	15	
THU 08/15SH	5	1	1	0	0	1	7	20	36	45	52	45	71	59	71	71	69	94	38	48	52	20	21	16	
FRI 08/16SH	6	1	0	0	2	5	3	15	34	53	50	84	79	56	77	95	87	91	92	70	54	57	47	34	
SAT 08/17SH	10	5	0	0	0	1	6	12	55	163	131	88	105	58	76	83	95	100	85	56	58	34	26	14	
SUN 08/18SH	9	1	1	0	0	3	5	5	16	80	78	104	76	64	79	79	88	100	85	67	36	20	15	4	
MON 08/19SH	4	5	0	0	0	2	3	24	35	70	83	77	73	56	77	69	87	85	59	41	46	19	10	11	
TUE 08/20SH	5	1	0	0	0	1	4	15	34	58	63	64	66	72	68	57	58	47	33	32	20	12	13	10	
WED 08/21SH	4	1	0	2	0	2	6	21	40	56	81	76	82	62	77	64	79	99	52	29	29	33	9	7	
THU 08/22SH	2	1	1	0	0	6	4	20	52	62	70	83	76	63	69	72	98	78	64	47	50	35	23	17	
FRI 08/23SH	4	2	0	1	1	1	6	19	40	64	73	68	67	62	84	109	107	103	53	68	58	44	39	36	
SAT 08/24SH	8	2	0	3	0	3	6	18	34	83	107	137	124	97	104	83	117	92	58	52	68	31	16	21	
SUN 08/25SH	12	4	2	1	3	2	1	11	62	74	69	102	55	45	60	69	109	131	114	72	53	49	22	21	
MON 08/26SH	4	1	2	0	1	2	5	7	31	64	128	97	74	53	70	81	97	133	85	94	44	27	16	7	
TUE 08/27SH	3	1	0	0	0	4	7	20	48	81	56	60	63	71	60	66	82	78	55	44	40	18	5	12	
WED 08/28SH	4	0	0	0	0	3	2	21	56	57	71	58													

N.B. FLOWS ARE SHOWN AS AXLE PAIRS NOT VEHICLES.

HAMPSHIRE COUNTY COUNCIL - TRAFFIC COUNT DATABASE DATE 12/4/89 TIME 11:22:52												
P450 ACCESS RD LYMINGTON YACHT MARINA DIRN. C DATE 850802 DAY FRI GRID REF. 33209460		START DATE 24HR 18HR 16HR 12HR 16/24 PEAK HC		DATE 850802 DAY FRI GRID REF. 33209460		85/08/05 85/08/12 85/08/19		85/08/11 85/08/18 85/08/25				
DATE	24HR	18HR	16HR	12HR	16/24 PEAK	HC	DATE	24HR	18HR	16HR	12HR	
85/08/02	FLOW	FLOW	FLOW	FLOW	%	HOUR FLOW	0800	1700	AVERAGE	WEEKLY	WEEKDAY	
FRI 08/02SH	1196	1181	1120	924	93.65	1200	100	61	85	1013	970	1013
SAT 08/03SH	1281	1265	1207	1029	94.22	1600	120	76	110	998	959	1000
SUN 08/04SH	847	828	791	676	93.39	1100	91	16	53	963	920	964
MON 08/05SH	969	956	925	801	95.46	1700	90	59	90	823	785	833
TUE 08/06SH	903	900	877	757	97.12	1700	96	60	96			
WED 08/07SH	799	793	772	681	96.62	1600	75	58	57			
THU 08/08SH	874	861	833	725	95.31	1600	90	45	67			
FRI 08/09SH	1137	1124	1065	918	93.67	1700	129	44	129	936	902	936
SAT 08/10SH	1452	1414	1351	1073	93.04	1500	143	45	104	927	893	927
SUN 08/11SH	955	941	920	809	96.34	1200	122	27	79	894	851	892
MON 08/12SH	869	863	824	691	94.82	1200	77	32	76	776	718	775
TUE 08/13SH	879	869	842	720	95.79	1200	83	45	62	53	37	40
WED 08/14SH	825	819	793	693	96.12	1100	77	36	63	88	77	82
THU 08/15SH	843	835	798	671	94.66	1700	94	36	94	67	65	71
FRI 08/16SH	1092	1078	997	813	91.30	1500	95	34	91			
SAT 08/17SH	1261	1245	1205	1051	95.56	0900	163	55	100			
SUN 08/18SH	1021	1001	982	854	96.18	1100	104	16	100			
MON 08/19SH	936	925	904	795	96.58	1600	87	35	85			
TUE 08/20SH	733	726	703	635	95.91	1300	72	34	47			
WED 08/21SH	911	902	886	789	97.26	1700	99	40	99			
THU 08/22SH	993	983	943	807	94.96	1600	98	52	78			
FRI 08/23SH	1109	1100	1025	849	92.43	1500	109	40	103			
SAT 08/24SH	1264	1248	1211	1054	95.81	1100	137	34	92			
SUN 08/25SH	1143	1119	1076	901	94.14	1700	131	62	131			
MON 08/26SH	1123	1113	1090	920	97.06	1700	133	31	133			
TUE 08/27SH	874	866	849	740	97.14	1600	82	48	78			
WED 08/28SH	+++++	+++++	+++++	+++++	+++++	1000	71	56				

N.B. FLOWS ARE SHOWN AS AXLE PAIRS NOT VEHICLES.

HAMPSHIRE COUNTY COUNCIL - TRAFFIC COUNT DATABASE DATE 12/4/89 TIME 11:22:24

HAMPSHIRE COUNTY COUNCIL
TRAFFIC COUNT-DATABASE

AUTOMATIC TRAFFIC COUNT --- N.B.-- FLOWS ARE IN AXLE PAIRS NOT VEHICLES.

SITE_NUMBER	START DAY	START DATE	END DATE	INTERVAL
33940003	FRI	870731	870907	60

EASTING	NORTHING	SOURCE	ORIGINATORS SITE NUMBER
3320	9460	HCC	

ARM. REF. LOCATION..... CHALIST REF. DIRNS.

A P450 ACCESS RD LYMINGTON YACHT MARINA 7P450 DY S (IW)

ENTER THE DATE YOU WISH TO VIEW
870731 AND PRESS PF6

HAMPSHIRE COUNTY COUNCIL - TRAFFIC COUNT DATABASE DATE 12/4/89 TIME 11:22:26

P450 ACCESS RD LYMINGTON YACHT MARINA DIRN. S DATE 870731 DAY FRI GRID REF. 33209460
 START-DATE ----- TIME PERIOD COMMENCING

START-DATE	TIME PERIOD COMMENCING	0000	0100	0200	0300	0400	0500	0600	0700	0800	0900	1000	1100	1200	1300	1400	1500	1600	1700	1800	1900	2000	2100	2200	2300	
87/07/31	0000 0100 0200 0300 0400 0500 0600 0700 0800 0900 1000 1100 1200 1300 1400 1500 1600 1700 1800 1900 2000 2100 2200 2300																									
FRI 07/31SH		5	0	1	0	0	0	0	2	7	37	49	91	70	85	56	68	69	51	61	73	51	32	39	30	16
SAT 08/01SH		12	3	4	3	1	1	1	4	15	43	52	54	65	53	55	66	55	49	49	33	30	27	16	13	13
SUN 08/02SH		10	3	9	2	0	1	1	1	7	15	45	69	53	38	33	60	55	46	48	28	22	23	12	16	3
MON 08/03SH		3	2	0	0	0	0	0	1	18	49	38	38	47	44	42	46	48	31	40	44	22	20	15	6	2
TUE 08/04SH		2	2	2	0	0	0	0	1	13	42	41	62	43	46	34	46	46	46	34	34	32	18	10	7	4
WED 08/05SH		3	4	1	0	0	1	1	2	16	62	57	51	51	32	32	34	55	42	36	34	35	19	13	8	3
THU 08/06SH		3	0	1	0	0	0	0	0	11	35	30	52	34	36	27	30	57	52	47	20	29	19	18	9	8
FRI 08/07SH		2	2	0	1	0	0	0	2	12	42	39	64	62	52	64	78	73	83	93	79	61	33	27	29	27
SAT 08/08SH		12	2	0	0	0	0	0	9	17	29	89	78	49	35	41	54	60	39	53	39	35	17	23	18	15
SUN 08/09SH		7	3	2	0	0	1	0	0	3	22	46	81	80	35	31	43	55	53	34	39	27	25	13	9	6
MON 08/10SH		3	1	0	0	0	0	0	0	6	28	35	54	68	46	42	58	37	46	40	19	27	33	16	9	2
TUE 08/11SH		2	0	0	1	0	0	0	1	7	31	30	52	29	39	37	34	24	35	22	22	9	10	11	3	12
WED 08/12SH		2	1	0	0	0	0	0	0	6	26	42	37	44	40	45	54	37	29	45	30	18	18	10	15	7
THU 08/13SH		2	3	0	1	0	0	0	8	28	26	40	45	23	39	30	46	41	41	54	19	22	19	15	12	8
FRI 08/14SH		2	2	0	2	1	1	1	1	5	28	48	60	63	44	40	58	65	56	52	50	52	50	22	25	26
SAT 08/15SH		5	4	0	0	0	0	0	3	12	32	124	69	71	71	57	73	67	43	50	41	39	30	27	13	11
SUN 08/16SH		7	2	1	0	0	0	1	5	22	40	103	90	92	62	42	61	67	78	33	35	40	24	8	10	10
MON 08/17SH		0	2	0	0	0	0	0	1	5	55	34	38	55	46	44	55	53	52	55	54	31	24	18	10	7
TUE 08/18SH		3	1	1	0	4	2	0	0	19	47	45	48	40	41	56	36	53	29	34	22	20	24	12	5	5
WED 08/19SH		1	1	0	0	0	0	0	3	5	40	31	40	52	36	32	53	60	41	35	24	22	24	10	7	7
THU 08/20SH		5	3	0	0	0	2	0	0	6	34	57	50	48	39	43	76	37	37	80	39	28	28	19	21	10
FRI 08/21SH		1	1	2	0	0	0	0	2	7	30	34	39	41	47	37	84	71	52	59	41	53	43	24	32	29
SAT 08/22SH		6	4	1	0	0	1	3	8	9	19	49	45	51	54	48	61	60	50	41	31	27	29	25	16	18
SUN 08/23SH		3	4	1	0	0	1	1	0	4	22	52	65	74	81	28	52	48	31	55	52	36	24	8	7	8
MON 08/24SH		2	0	0	0	0	1	0	1	5	24	31	61	59	48	29	48	41	45	52	33	26	18	14	5	3
TUE 08/25SH		0	0	2	0	0	0	0	1	5	22	30	21	26	37	41	46	30	35	42	18	18	9	8	10	7
WED 08/26SH		0	0	0	0	0	1	1	2	7	19	39	27	43	46	31	45	45	43	23	13	14	10	7	6	4
THU 08/27SH		1	0	0	0	0	0	0	0	5	26	27	37	47	38	31	70	56	40	78	35	30	20	13	11	11
FRI 08/28SH		2	0	0	0	0	0	0	0	8	30	33	63	45	78	48	91	53	76	71	53	49	37	29	30	34
SAT 08/29SH		10	2	0	0	0	0	1	2	5	24	68	92	65	53	31	33	30	29	47	34	22	24	13	10	18
SUN 08/30SH		4	2	1	1	0	0	1	1	4	30	77	61	42	41	29	51	41	45	49	42	20	22	11	8	11

N.B. FLOWS ARE SHOWN AS AXLE PAIRS NOT VEHICLES.

HAMPSHIRE COUNTY COUNCIL TRAFFIC COUNT DATABASE DATE 12/4/89 TIME 15:57:21

P450 ACCESS RD LYNINGTON YACHT MARINA DIRN. S DATE 870831 DAY FRI GRID REF. 33209460

START DATE	TIME PERIOD COMMENCING	0000	0100	0200	0300	0400	0500	0600	0700	0800	0900	1000	1100	1200	1300	1400	1500	1600	1700	1800	1900	2000	2100	2200	2300	
MON 08/31BH		6	1	2	0	0	1	0	2	4	16	50	89	79	49	37	56	33	39	48	30	33	17	8	9	12
TUE 09/01SH		1	0	1	0	0	0	1	0	7	35	39	58	49	49	38	50	38	23	31	33	30	13	6	1	5
WED 09/02SH		0	0	0	0	0	0	1	1	10	26	24	30	24	26	41	38	42	34	48	21	12	8	5	8	2
THU 09/03		1	0	0	0	1	1	1	1	7	35	35	18	19	28	29	36	40	40	45	17	16	9	3	3	5
FRI 09/04		2	1	0	0	0	1	0	0	4	30	32	54	39	47	42	57	51	49	39	53	46	34	30	23	23
SAT 09/05		5	3	3	0	0	0	0	1	26	64	57	68	71	66	47	65	68	47	50	50	55	35	20	21	18
SUN 09/06		5	2	0	1	1	1	1	5	26	53	44	68	82	33	37	46	52	46	29	34	15	14	5	5	5
MON 09/07		1	1	0	0	0	0	0	0	10	26	28	18	26	33	31	36	42	33	34	29	17	13	8	9	5

HAMPSHIRE COUNTY COUNCIL - TRAFFIC COUNT DATABASE DATE 12/4/89 TIME 11:22:32

P450 ACCESS RD LYMINGTON YACHT MARINA DIRN. S DATE 870731 DAY FRI GRID REF. 33209460

START DATE	24HR FLOW	18HR FLOW	16HR FLOW	12HR FLOW	PEAK	HC	DATE	870731 DAY	FRI	GRID REF.	8708/03	8708/10	8708/17	8708/24
87/07/31	FLOW	FLOW	FLOW	FLOW	PEAK	HC					87/08/09	87/08/16	87/08/23	87/08/30
				%	HOUR	FLOW	0800	1700						
FRI 07/31SH	893	887	841	717	94.18	1000	91	37	61					
SAT 08/01SH	716	692	666	589	93.02	1400	66	43	49		641	634	633	570
SUN 08/02SH	599	574	555	497	92.65	1000	69	15	48		633	628	625	566
MON 08/03SH	556	551	543	485	97.66	0800	49	49	40		611	604	599	542
TUE 08/04SH	565	559	548	487	96.99	1000	62	42	34		536	530	521	482
WED 08/05SH	591	582	571	502	96.62	0800	62	62	36					
THU 08/06SH	518	514	497	431	95.95	1500	57	35	47					
FRI 08/07SH	925	920	864	741	93.41	1700	93	42	93		631	552	624	557
SAT 08/08SH	714	700	667	583	93.42	0900	89	29	53		625	548	618	555
SUN 08/09SH	615	602	587	522	95.45	1000	81	22	34		605	524	591	531
MON 08/10SH	570	566	555	479	97.37	1100	68	28	40		529	455	513	470
TUE 08/11SH	411	408	393	362	95.62	1000	52	31	22		46	28	41	24
WED 08/12SH	506	503	481	435	95.06	1400	54	26	45		50	43	53	53
THU 08/13SH	522	516	496	432	95.02	1700	54	26	54		47	44	47	44
FRI 08/14SH	753	745	694	569	92.16	1500	65	28	52					
SAT 08/15SH	842	833	809	710	96.08	0900	124	32	50					
SUN 08/16SH	833	822	802	725	96.28	0900	103	40	33					
MON 08/17SH	658	655	638	560	96.96	0800	55	55	55					
TUE 08/18SH	547	536	526	470	96.16	1300	56	47	34					
WED 08/19SH	524	522	508	449	96.95	1500	60	40	35					
THU 08/20SH	662	652	621	546	93.81	1700	80	34	80					
FRI 08/21SH	729	725	664	542	91.08	1400	84	30	59					
SAT 08/22SH	656	641	607	518	92.53	1400	61	19	41					
SUN 08/23SH	657	647	632	564	96.19	1200	81	22	55					
MON 08/24SH	546	543	535	476	97.99	1000	61	24	52					
TUE 08/25SH	408	406	389	353	95.34	1400	46	22	42					
WED 08/26SH	426	424	414	381	97.18	1200	46	19	23					
THU 08/27SH	576	575	553	490	96.01	1700	78	26	78					
FRI 08/28SH	830	828	764	649	92.05	1400	91	30	71					
SAT 08/29SH	613	600	572	511	93.31	1000	92	24	47					
SUN 08/30SH	594	585	566	512	95.29	0900	77	30	49					

AVERAGE WEEKDAY

24HR 631
18HR 625
16HR 605
12HR 529

AVERAGE WEEKLY
HC0800 46
HC1700 50
0900 - 1600 47

N.B. FLOWS ARE SHOWN AS AXLE PAIRS NOT VEHICLES.

HAMPSHIRE COUNTY COUNCIL - TRAFFIC COUNT DATABASE DATE 12/4/89 TIME 15:57:28
 P450 ACCESS RD LYMINGTON YACHT MARINA DIRN. S DATE 870831 DAY FRI GRID REF. 33209460
 START DATE 24HR 18HR 16HR 12HR 16/24 PEAK HC HC
 87/08/31 FLOW FLOW FLOW FLOW FLOW FLOW 0800 1700

DATE	24HR FLOW	18HR FLOW	16HR FLOW	12HR FLOW	16/24 PEAK	HC	HC	AVERAGE WEEKLY
MON-08/31BH	621	611	590	530	95.01	1000	89	16 48
TUE 09/01SH	508	505	499	450	98.23	1000	58	35 31
WED 09/02SH	400	400	390	364	97.50	1700	48	26 48
THU 09/03	389	386	378	349	97.17	1700	45	35 45
FRI-09/04	657	653	607	497	92.39	1400	57	30 39
SAT 09/05	840	829	790	679	94.05	1100	71	64 50
SUN-09/06	609	599	589	550	96.72	1100	82	53 29
MON 09/07	400	398	384	346	96.00	1500	42	26 34
								AVERAGE WEEKDAY
								24HR
								18HR
								16HR
								12HR
								HC0800
								HC1700
								0900 - 1600

N.B. FLOWS ARE SHOWN AS AXLE PAIRS
 NOT VEHICLES.

HAMPSHIRE COUNTY COUNCIL - TRAFFIC COUNT DATABASE DATE 12/4/89 TIME 11:21:21

HAMPSHIRE COUNTY COUNCIL
TRAFFIC COUNT DATABASE

AUTOMATIC TRAFFIC COUNT---N.B. FLOWS ARE IN AXLE PAIRS NOT VEHICLES.

SITE NUMBER	START DAY	START DATE	END DATE	INTERVAL
33940003	FRI	870731	870907	60

EASTING	NORTHING	SOURCE	ORIGINATORS	SITE NUMBER
3320	9460	HCC		

ARM REF LOCATION..... CHALIST REF. DIRNS.

A P450 ACCESS RD LYMINGTON YACHT MARINA 7P450 DY N (OUT)

ENTER THE DATE YOU WISH TO VIEW
870731 AND PRESS PF6

HAMPSHIRE COUNTY COUNCIL - TRAFFIC COUNT DATABASE DATE 12/4/89 TIME 11:21:23

P450 ACCESS RD LYMINGTON YACHT MARINA DIRN. N DATE 870731 DAY FRI GRID REF. 33209460

START DATE 87/07/31 TIME PERIOD COMMENCING 0000 0100 0200 0300 0400 0500 0600 0700 0800 0900 1000 1100 1200 1300 1400 1500 1600 1700 1800 1900 2000 2100 2200 2300

FRI 07/31SH	6	2	0	0	0	1	0	5	11	21	36	53	51	56	47	56	45	51	65	74	41	36	40	20	7
SAT 08/01SH	4	2	1	0	0	1	0	1	11	26	34	39	40	38	49	36	47	50	56	61	37	41	17	13	9
SUN 08/02SH	6	1	3	7	7	2	2	1	6	13	27	48	34	67	42	33	60	69	78	83	55	51	18	14	5
MON 08/03SH	1	2	0	0	0	1	0	0	18	25	23	31	44	44	35	33	39	63	65	50	33	32	15	3	2
TUE 08/04SH	0	5	0	0	0	0	0	0	15	21	26	35	28	37	40	27	36	48	66	67	47	24	14	6	9
WED 08/05SH	4	2	0	0	0	1	0	2	12	22	32	41	25	35	23	32	49	55	46	57	52	48	26	2	
THU 08/06SH	4	2	0	0	0	0	0	1	9	19	26	30	29	41	17	21	40	58	67	39	35	28	21	10	5
FRI 08/07SH	5	3	0	0	0	0	0	2	13	28	30	40	37	50	49	62	64	66	59	62	48	35	24	15	33
SAT 08/08SH	25	9	1	1	1	0	0	3	8	38	48	48	37	47	50	50	57	63	66	80	60	28	22	20	11
SUN 08/09SH	7	1	4	0	0	1	1	0	3	13	31	32	53	36	52	38	72	66	103	83	66	31	21	10	7
MON 08/10SH	2	2	0	0	0	0	0	2	10	16	26	39	57	38	33	34	28	48	61	46	38	41	16	5	1
TUE 08/11SH	3	1	0	0	0	0	0	1	9	11	28	29	31	49	43	27	42	42	43	27	22	13	17	5	1
WED 08/12SH	4	1	0	0	0	0	0	0	6	13	16	26	41	43	47	34	34	56	43	30	34	18	11	11	10
THU 08/13SH	4	3	0	0	0	0	0	1	5	13	35	32	33	48	32	37	36	47	52	28	39	29	34	9	1
FRI 08/14SH	2	1	2	2	2	1	1	5	9	16	25	43	51	48	40	38	49	68	79	58	41	44	21	6	9
SAT 08/15SH	3	2	0	0	0	0	0	1	7	26	50	42	39	47	39	44	56	65	74	85	65	37	34	10	7
SUN 08/16SH	9	3	0	0	0	0	0	2	9	18	29	45	49	56	42	62	84	122	74	120	121	68	33	5	8
MON 08/17SH	4	2	0	0	0	0	0	6	17	31	25	46	38	51	43	39	35	65	69	50	44	34	30	7	15
TUE 08/18SH	2	1	1	0	0	0	0	2	14	21	37	37	38	48	45	32	59	44	41	36	25	40	15	3	7
WED 08/19SH	1	0	0	0	0	0	0	1	7	10	25	32	38	40	34	25	49	54	55	43	36	24	18	9	1
THU 08/20SH	1	2	4	0	0	0	0	2	6	17	36	25	28	48	37	42	49	45	66	57	31	64	23	15	1
FRI 08/21SH	1	1	1	0	0	1	1	1	10	17	25	29	38	49	45	43	52	66	55	56	41	33	20	14	7
SAT 08/22SH	1	1	0	0	0	1	1	2	8	19	33	36	43	34	36	42	40	64	38	59	45	34	21	9	7
SUN 08/23SH	3	5	1	1	1	0	0	0	8	11	32	42	45	58	40	47	50	53	97	107	79	41	24	9	3
MON 08/24SH	5	0	0	0	0	0	0	1	10	22	14	38	57	49	31	27	50	60	61	37	34	24	13	8	3
TUE 08/25SH	1	1	0	0	0	0	0	0	7	7	17	23	27	35	47	32	24	35	42	34	20	17	13	7	8
WED 08/26SH	0	0	0	0	0	0	0	1	7	11	21	33	28	55	18	32	40	62	38	23	21	12	3	4	0
THU 08/27SH	4	0	0	0	0	0	0	0	7	8	20	34	31	41	36	37	37	54	47	33	39	57	9	11	3
FRI 08/28SH	1	1	0	0	0	0	0	0	10	11	18	31	47	59	34	38	43	60	75	57	44	35	15	5	2
SAT 08/29SH	3	0	0	0	0	0	0	0	5	20	41	42	43	30	20	20	24	37	58	54	34	35	10	7	4
SUN 08/30SH	1	2	1	1	1	1	1	2	2	15	21	27	31	28	28	30	22	65	69	101	60	44	14	8	5

N.B. FLOWS ARE SHOWN AS AXLE PAIRS NOT VEHICLES.

HAMPSHIRE COUNTY COUNCIL TRAFFIC COUNT DATABASE DATE 12/4/89 TIME 15:56:5

START DATE	0000	0100	0200	0300	0400	0500	0600	0700	0800	0900	1000	1100	1200	1300	1400	1500	1600	1700	1800	1900	2000	2100	2200	2300	
WED 08/26SH	0	0	0	0	0	1	2	1	7	11	21	33	28	55	18	32	40	62	38	23	21	12	3	4	8
THU 08/27SH	4	0	0	0	0	0	1	0	7	8	20	34	31	41	36	50	37	54	47	33	39	57	9	11	3
FRI 08/28SH	1	1	0	0	0	0	0	0	10	11	18	31	47	59	34	38	43	60	75	57	44	35	15	5	2
SAT 08/29SH	3	0	0	0	0	0	0	0	5	20	41	42	43	30	20	24	37	54	58	54	34	35	10	7	4
SUN 08/30SH	1	2	1	1	1	1	0	2	2	15	21	27	31	28	28	30	22	65	69	101	60	44	14	8	5
MON 08/31BH	2	0	3	0	0	1	1	1	5	10	20	64	50	70	42	35	60	70	94	89	89	52	13	7	8
TUE 09/01SH	1	1	2	0	0	0	7	0	8	14	42	36	35	57	34	30	41	49	45	44	46	13	9	2	0
WED 09/02SH	1	0	0	0	0	0	0	2	11	18	15	25	27	30	40	21	33	52	50	39	20	6	5	5	2
THU 09/03	0	0	1	0	0	1	0	4	10	14	23	23	16	29	31	18	28	47	40	24	15	16	4	8	14
FRI 09/04	2	3	0	0	0	1	0	0	6	11	17	34	34	48	44	35	39	49	38	54	48	28	21	10	3
SAT 09/05	7	1	0	2	0	0	1	0	9	32	41	40	53	51	39	50	65	41	84	70	42	25	13	29	29
SUN 09/06	30	4	0	0	1	0	2	2	6	17	35	48	57	53	62	50	107	128	62	58	39	19	10	3	1
MON 09/07	3	0	0	0	0	0	3	2	10	13	24	19	31	47	24	26	37	53	41	36	33	15	6	10	2

N.B. FLOWS ARE SHOWN AS AXLE PAIRS NOT VEHICLES.

HAMPSHIRE COUNTY COUNCIL - TRAFFIC COUNT DATABASE DATE 12/4/89 TIME 11:21:27

P450 ACCESS RD LYMINGTON YACHT MARINA DIRN. N DATE 870731 DAY FRI GRID REF. 33209460

START DATE 24HR 18HR 16HR 12HR 16/24 PEAK HC HC
 87/07/31 FLOW FLOW FLOW FLOW % HOUR FLOW 0800 1700

87/08/03 87/08/10 87/08/17 87/08/24
 87/08/09 87/08/16 87/08/23 87/08/30

DATE	24HR	18HR	16HR	12HR	16/24	PEAK	HC	HC	AVERAGE WEEKLY
FRI 07/31SH	724	715	688	566	95.03	1800	74	21	65
SAT 08/01SH	613	605	583	487	95.11	1800	61	26	56
SUN 08/02SH	724	704	685	560	94.61	1800	83	13	78
MON 08/03SH	559	555	550	470	98.39	1700	65	25	65
TUE 08/04SH	552	546	531	446	96.20	1800	67	21	66
WED 08/05SH	576	569	557	429	96.70	1800	57	22	46
THU 08/06SH	502	496	481	396	95.82	1700	67	19	67
FRI 08/07SH	725	717	669	560	92.28	1600	66	28	59
SAT 08/08SH	772	736	705	592	91.32	1800	80	38	66
SUN 08/09SH	730	717	700	582	95.89	1700	103	13	103
MON 08/10SH	543	539	533	436	98.16	1700	61	16	61
TUE 08/11SH	437	432	426	373	97.48	1200	49	11	43
WED 08/12SH	490	484	463	400	94.49	1600	56	13	43
THU 08/13SH	519	511	501	398	96.53	1700	52	13	52
FRI 08/14SH	658	650	635	524	96.50	1700	79	16	79
SAT 08/15SH	734	728	711	574	96.87	1800	85	26	74
SUN 08/16SH	959	947	934	710	97.39	1600	122	18	74
MON 08/17SH	654	645	623	509	95.26	1700	69	31	69
TUE 08/18SH	549	544	534	452	97.27	1500	59	21	41
WED 08/19SH	504	501	491	412	97.42	1700	55	10	55
THU 08/20SH	599	592	576	456	96.16	1700	66	17	66
FRI 08/21SH	608	602	581	485	95.56	1600	66	17	55
SAT 08/22SH	575	569	553	452	96.17	1600	64	19	38
SUN 08/23SH	756	746	734	590	97.09	1800	107	11	97
MON 08/24SH	545	539	528	456	96.88	1700	61	22	61
TUE 08/25SH	398	395	380	330	95.48	1300	47	7	42
WED 08/26SH	412	409	405	368	98.30	1600	62	11	38
THU 08/27SH	522	517	503	398	96.36	2000	57	8	47
FRI 08/28SH	586	584	577	483	98.46	1700	75	11	75
SAT 08/29SH	487	484	473	394	97.13	1700	58	20	58
SUN 08/30SH	578	572	559	439	96.71	1800	101	15	69

AVERAGE WEEKDAY

583 529 583 583 493
 577 523 577 577 489
 558 512 558 561 479
 460 426 460 463 407

HC0800

23 14 19
 61 56 57
 36 37 39

0900 - 1600

N.B. FLOWS ARE SHOWN AS AXLE PAIRS
 NOT VEHICLES.

HAMPSHIRE COUNTY COUNCIL - TRAFFIC COUNT DATABASE DATE 12/4/89 TIME 15:56:57
 P450 ACCESS RD LYMINGTON YACHT MARINA OIRN. N DATE 870831 DAY FRI GRID REF. 33209460
 START DATE 87/08/31 24HR 18HR 16HR 12HR 16/24 PEAK HC HC
 FLOW FLOW FLOW FLOW % HOUR FLOW 0800 1700

DAY	24HR	18HR	16HR	12HR	16/24 PEAK %	HOUR FLOW	0800	1700	AVERAGE WEEKLY
MON 08/31BH	786	779	764	609	97.20	1700	94	10	94
TUE 09/01SH	516	505	503	435	97.48	1200	57	14	45
WED 09/02SH	402	401	394	361	98.01	1600	52	18	50
THU 09/03	366	364	342	303	93.44	1600	47	14	40
FRI 09/04	525	519	506	409	96.38	1800	54	11	38
SAT 09/05	724	713	655	575	90.47	1700	84	32	84
SUN 09/06	794	757	753	683	94.84	1600	128	17	62
MON 09/07	435	429	417	361	95.86	1600	53	13	41

AVERAGE WEEKDAY
 24HR
 18HR
 16HR
 12HR
 HC0800
 HC1700
 0900 - 1600

N.B. FLOWS ARE SHOWN AS AXLE PAIRS
 NOT VEHICLES.

HAMPSHIRE COUNTY COUNCIL - TRAFFIC COUNT DATABASE DATE 12/4/89 TIME 11:46:16

HAMPSHIRE COUNTY COUNCIL
TRAFFIC COUNT DATABASE

AUTOMATIC TRAFFIC COUNT - N.B. FLOWS ARE IN AXLE PAIRS NOT VEHICLES.

SITE NUMBER	START DAY	START DATE	END DATE	INTERVAL
48080001	WED	850807	850828	60

EASTING	NORTHING	SOURCE	ORIGINATORS SITE NUMBER
4835	806	HCC	

ARM-REF	LOCATION	CHALIST-REF.	DIRNS.
A	P529-ACCESS RD-MERCURY-YACHT-HARBOUR	9P529-DA	C

ENTER THE DATE YOU WISH TO VIEW
850807 AND PRESS PF6

HAMPSHIRE COUNTY COUNCIL - TRAFFIC COUNT DATABASE DATE 12/4/89 TIME 11:46:19

P529 ACCESS RD MERCURY YACHT HARBOUR DIRN. C DATE 850807 DAY WED GRID REF. 4835 806

START DATE	TIME PERIOD COMMENCING	0000	0100	0200	0300	0400	0500	0600	0700	0800	0900	1000	1100	1200	1300	1400	1500	1600	1700	1800	1900	2000	2100	2200	2300	
85/08/07		0	0	0	0	0	0	0	0	0	0	0	0	0	0	0	0	0	0	0	0	0	0	0	0	
WED 08/07SH		2	1	0	0	0	0	4	2	16	43	33	52	36	56	46	53	48	48	59	33	17	24	10	7	5
THU 08/08SH		3	0	0	0	0	0	0	9	19	47	62	48	55	64	59	65	66	49	57	49	18	10	13	8	4
FRI 08/09SH		2	3	3	0	0	1	2	11	45	37	42	60	66	43	56	56	67	84	65	58	41	16	16	30	
SAT 08/10SH		14	15	5	2	0	2	8	10	24	52	84	85	74	63	79	75	55	50	49	42	56	33	22	15	
SUN 08/11SH		3	0	0	0	0	4	7	5	22	33	44	67	71	51	68	64	58	56	56	54	29	13	10	4	
MON 08/12SH		2	0	1	0	0	0	3	31	66	53	55	56	70	72	56	68	72	62	62	33	21	16	9	7	7
TUE 08/13SH		2	0	0	0	0	0	1	18	56	47	68	69	60	55	57	43	45	47	43	27	37	4	6	10	
WED 08/14SH		5	1	0	0	0	0	5	17	40	46	38	37	67	52	43	53	50	72	28	19	23	3	5	8	
THU 08/15SH		5	0	0	0	0	0	4	13	40	46	42	49	46	37	68	51	59	48	35	14	22	4	2	1	
FRI 08/16SH		3	0	0	0	0	0	4	11	50	52	56	79	60	56	61	57	64	62	48	46	37	22	20	11	
SAT 08/17SH		2	0	2	0	0	0	1	10	11	33	88	103	96	63	38	42	45	61	56	47	41	34	21	17	15
SUN 08/18SH		3	4	0	0	0	1	2	1	5	23	41	48	56	37	51	33	40	70	71	46	41	29	14	12	0
MON 08/19SH		1	0	0	0	0	0	0	3	23	35	51	48	53	65	58	59	42	45	50	21	19	13	7	2	3
TUE 08/20SH		2	0	0	0	1	0	0	5	18	38	44	65	35	61	58	50	46	46	42	23	39	11	7	6	3
WED 08/21SH		2	0	0	0	0	0	0	4	17	38	50	45	50	69	49	56	51	36	75	33	34	21	5	11	3
THU 08/22SH		7	0	0	0	0	0	3	14	41	56	48	26	63	48	45	47	40	53	31	18	23	11	5	4	
FRI 08/23SH		2	0	0	0	0	0	0	10	13	54	50	53	55	51	61	69	92	66	67	56	40	33	17	9	16
SAT 08/24SH		6	3	0	0	0	0	1	4	5	26	38	63	39	25	45	58	48	39	39	46	21	11	11	8	
SUN 08/25SH		6	4	2	1	1	1	0	3	7	30	50	36	53	39	38	49	56	59	41	42	58	27	25	15	4
MON 08/26SH		2	1	1	0	0	1	3	3	13	21	63	50	36	44	36	37	53	67	72	80	67	52	27	12	9
TUE 08/27SH		0	0	0	0	0	1	3	6	16	35	62	55	43	64	35	55	49	57	52	29	21	26	7	4	6
WED 08/28SH		2	1	0	0	0	1	0	4	16	53	65	40	46	55	40										

N.B. FLOWS ARE SHOWN AS AXLE PAIRS NOT VEHICLES.

HAMPSHIRE COUNTY COUNCIL - TRAFFIC COUNT DATABASE										DATE	12/4/89	TIME	11:46:22		
P529 ACCESS RD MERCURY YACHT HARBOUR - DIRN. C										DATE	850807	DAY	WED	GRID REF.	4835 806
START DATE	24HR	18HR	16HR	12HR	16/24	PEAK	HC	HC	HC	DATE	850812	850819			
85/08/07	FLOW	FLOW	FLOW	FLOW	%	HOUR	FLOW	0800	1700	85/08/18	85/08/25				
WED 08/07SH	595	588	576	523	96.81	1700	59	43	59	AVERAGE WEEKLY					
THU 08/08SH	705	702	690	640	97.87	1500	66	47	57	24HR	701	640			
FRI 08/09SH	804	795	749	632	93.16	1700	84	45	84	18HR	696	634			
SAT 08/10SH	914	876	839	700	91.79	1100	85	24	50	16HR	679	620			
SUN 08/11SH	719	712	698	595	97.08	1200	71	22	56	12HR	606	546			
MON 08/12SH	760	757	743	694	97.76	1300	72	66	62	AVERAGE WEEKDAY					
TUE 08/13SH	695	693	677	608	97.41	1100	69	56	47	24HR	690	649			
WED 08/14SH	612	606	593	543	96.90	1700	72	40	72	18HR	687	646			
THU 08/15SH	586	581	578	534	98.63	1400	68	40	48	16HR	671	633			
FRI 08/16SH	799	796	765	656	95.74	1100	79	50	62	12HR	607	569			
SAT 08/17SH	826	821	789	683	95.52	1000	103	33	56	HC0800	50	41			
SUN 08/18SH	628	618	606	521	96.50	1700	71	23	71	HC1700	58	57			
MON 08/19SH	598	597	592	550	99.00	1200	65	35	50	0900 - 1600	55	53			
TUE 08/20SH	600	597	588	526	98.00	1000	65	38	42						
WED 08/21SH	649	647	633	569	97.53	1700	75	38	75						
THU 08/22SH	583	576	567	512	97.26	1200	63	41	53						
FRI 08/23SH	814	812	787	687	96.68	1500	92	54	67						
SAT 08/24SH	589	579	560	478	95.08	1000	63	26	39						
SUN 08/25SH	646	632	613	500	94.89	1600	59	30	41						
MON 08/26SH	750	742	721	572	96.13	1800	80	21	72						
TUE 08/27SH	626	622	612	552	97.76	1200	64	35	52						
WED 08/28SH	+++++	+++++	+++++	+++++	+++++	0900	65	53							

N.B. FLOWS ARE SHOWN AS AXLE PAIRS
NOT VEHICLES.

HAMPSHIRE COUNTY COUNCIL - TRAFFIC COUNT DATABASE DATE 12/4/89 TIME 11:45:26

HAMPSHIRE COUNTY COUNCIL
TRAFFIC COUNT DATABASE

AUTOMATIC TRAFFIC COUNT -- N.B. FLOWS ARE IN AXLE PAIRS NOT VEHICLES.

SITE NUMBER	START DAY	START DATE	END DATE	INTERVAL
48080001	MON	870803	870908	60

EASTING	NORTHING	SOURCE	ORIGINATORS	SITE NUMBER
4835	806	HCC		

ARM REF LOCATION..... CHALIST REF. DIRNS.

A P529 ACCESS RD MERCURY YACHT HARBOUR 9P529 DA E (N)

ENTER THE DATE YOU WISH TO VIEW
870803 AND PRESS PF6

HAMPSHIRE COUNTY COUNCIL - TRAFFIC COUNT DATABASE DATE 12/4/89 TIME 11:45:29

P529 ACCESS RD MERCURY YACHT HARBOUR DIRN- E DATE 870803 DAY MON GRID REF. 4835 806

START DATE TIME PERIOD COMMENCING

START DATE	0000	0100	0200	0300	0400	0500	0600	0700	0800	0900	1000	1100	1200	1300	1400	1500	1600	1700	1800	1900	2000	2100	2200	2300
87/08/03	0	0	0	0	0	0	0	4	20	48	38	26	23	17	15	32	17	25	24	8	8	5	2	0
MON 08/03SH	0	0	0	0	0	0	0	4	20	48	38	26	23	17	15	32	17	25	24	8	8	5	2	0
TUE 08/04SH	0	0	0	0	0	0	0	3	18	34	38	21	18	22	31	22	17	23	20	13	4	8	5	1
WED 08/05SH	0	0	0	0	0	0	0	2	19	42	33	30	23	32	28	24	22	25	14	7	18	9	2	3
THU 08/06SH	3	0	0	0	0	0	0	3	18	44	31	26	37	24	27	42	30	35	32	16	13	6	9	0
FRI 08/07SH	3	0	1	0	0	0	3	3	18	44	31	26	37	24	27	42	30	35	32	37	38	10	24	11
SAT 08/08SH	1	1	1	1	1	0	2	2	7	20	46	37	36	29	28	27	25	24	25	24	15	16	10	7
SUN 08/09SH	3	1	0	0	0	1	0	0	5	11	37	31	42	22	23	26	21	18	28	16	11	10	6	1
MON 08/10SH	0	0	0	0	0	0	4	4	14	46	31	33	31	33	30	32	21	19	17	21	11	4	1	2
TUE 08/11SH	0	1	0	0	0	0	5	5	12	39	29	20	20	23	20	22	25	18	21	15	7	8	3	1
WED 08/12SH	1	0	0	0	0	1	4	4	13	33	29	33	29	26	25	46	23	23	21	13	8	8	2	3
THU 08/13SH	0	0	0	0	0	0	4	4	13	35	30	27	27	21	30	42	15	16	23	15	8	5	6	2
FRI 08/14SH	0	0	0	0	0	0	3	3	12	42	27	39	33	23	33	36	37	24	33	16	27	17	21	7
SAT 08/15SH	4	2	1	0	0	0	2	2	9	22	35	46	31	29	30	32	15	11	29	23	8	15	11	5
SUN 08/16SH	4	0	1	0	0	0	1	1	7	15	37	36	27	23	19	10	15	18	10	21	15	8	1	0
MON 08/17SH	0	0	0	0	0	0	2	2	17	46	36	29	29	34	28	36	26	16	23	13	14	6	2	3
TUE 08/18SH	0	0	0	0	0	0	4	4	19	45	40	30	23	16	36	40	31	27	32	15	4	3	14	2
WED 08/19SH	0	0	0	0	0	0	10	10	43	46	44	30	41	33	36	51	29	30	24	14	8	5	6	1
THU 08/20SH	0	1	0	0	0	0	2	2	24	67	36	50	45	45	42	39	39	22	37	19	18	7	10	3
FRI 08/21SH	0	1	0	0	0	0	0	0	14	42	28	25	33	29	35	38	38	27	32	33	19	16	23	11
SAT 08/22SH	0	1	0	0	0	1	4	4	9	19	38	47	40	35	39	30	20	16	22	14	8	13	8	3
SUN 08/23SH	1	2	0	0	0	0	0	0	1	16	43	36	49	33	13	17	22	26	10	15	11	2	4	1
MON 08/24SH	0	0	0	0	0	0	1	1	12	41	37	29	25	36	29	56	19	23	16	13	10	3	1	0
TUE 08/25SH	0	0	0	0	0	0	2	2	14	36	34	27	34	23	17	23	16	23	10	11	3	3	2	2
WED 08/26SH	1	0	1	0	0	0	1	1	15	41	39	19	25	30	19	27	26	29	19	14	9	5	2	2
THU 08/27SH	0	0	0	0	0	0	1	1	19	38	36	20	23	23	15	21	17	18	15	28	8	6	1	4
FRI 08/28SH	2	0	0	0	0	0	2	2	15	35	36	25	30	37	34	36	54	45	37	38	25	15	24	13
SAT 08/29SH	3	0	0	1	0	0	2	2	11	26	48	37	40	40	36	22	22	15	14	13	8	12	12	7
SUN 08/30SH	2	0	0	0	0	0	1	1	4	15	36	36	33	36	15	18	17	22	27	6	13	16	11	11
MON 08/31SH	1	1	0	0	0	0	2	2	6	10	31	34	26	24	22	30	14	33	12	20	12	4	8	2
TUE 09/01SH	1	1	0	0	0	0	1	1	20	27	25	29	33	16	30	29	27	31	16	14	8	3	3	2
WED 09/02SH	0	0	0	0	0	0	2	2	16	36	26	17	26	26	32	23	15	23	17	5	5	9	3	2
THU 09/03SH	0	0	0	0	0	0	1	1	17	29	29	28	23	24	20	27	24	22	24	15	9	6	1	2

N.B. FLOWS ARE SHOWN AS AXLE PAIRS NOT VEHICLES.

HAMPSHIRE COUNTY COUNCIL - TRAFFIC COUNT DATABASE DATE 12/4/89 TIME 15:53:7

P529 ACCESS RD MERCURY YACHT HARBOUR DIRN. E DATE 870831 DAY MON GRID REF. 4835 806

START DATE ----- TIME PERIOD COMMENCING -----

START DATE	0000	0100	0200	0300	0400	0500	0600	0700	0800	0900	1000	1100	1200	1300	1400	1500	1600	1700	1800	1900	2000	2100	2200	2300	
MON 08/31/89	1	1	0	0	0	0	0	2	6	10	31	34	26	24	22	30	14	33	12	14	20	12	4	8	2
TUE 09/01/89	1	1	0	0	0	0	1	1	20	27	25	29	33	16	30	29	27	31	16	19	14	8	3	3	2
WED 09/02/89	0	0	0	0	0	0	2	16	36	36	26	17	26	26	32	23	15	23	17	11	5	5	9	3	2
THU 09/03/89	0	0	0	0	0	0	1	17	29	29	29	28	23	24	20	27	24	22	24	19	15	9	6	1	2
FRI 09/04/89	0	0	0	0	0	0	1	11	45	23	37	20	22	22	34	33	25	21	27	36	26	30	23	17	10
SAT 09/05/89	5	1	0	0	0	0	1	6	28	24	21	31	27	25	28	30	30	31	21	16	13	8	10	5	8
SUN 09/06/89	1	0	0	0	0	1	0	5	18	33	38	26	29	18	14	26	20	16	17	14	6	3	3	1	1
MON 09/07/89	2	0	0	0	0	0	1	17	35	19	19	21	18	18	19	23	16	10	7	9	10	6	1	1	0
TUE 09/08/89	0	0	0	0	0	0	2	19	29	23	29	23	28	25	28	23	17	16	5	13	2	1	2	0	0

N.B. FLOWS ARE SHOWN AS AXLE PAIRS NOT VEHICLES.

HAMPSHIRE COUNTY COUNCIL - TRAFFIC COUNT DATABASE DATE 12/4/89 TIME 11:45:33

P529 ACCESS RD	MERCURY YACHT HARBOUR	DIRN. E	DATE 870803	DAY	MON	GRID REF.	4835	806	87/08/03	87/08/10	87/08/17	87/08/24
START-DATE	24HR	16HR	12HR	16/24	PEAK	HC	HC	HC	87/08/09	87/08/16	87/08/23	87/08/30
87/08/03	FLOW	FLOW	FLOW	%	HOUR	FLOW	0800	1700	+	+	+	+
MON 08/03SH	+	+	+	+	1600	25	24	24	AVERAGE	WEEKLY		
TUE 08/04SH	334	328	299	98.20	0800	48	48	20	24HR	357	423	367
WED 08/05SH	332	327	290	98.49	0900	38	34	14	18HR	355	422	366
THU 08/06SH	374	362	325	96.79	0800	42	42	25	16HR	346	409	353
FRI 08/07SH	528	489	401	92.61	1800	55	44	32	12HR	304	369	314
SAT 08/08SH	396	392	318	94.70	0900	46	20	25				
SUN 08/09SH	329	324	280	96.35	1100	42	11	28				
MON 08/10SH	356	353	313	99.16	0800	46	46	17	AVERAGE <td>WEEKDAY</td> <td></td> <td></td>	WEEKDAY		
TUE 08/11SH	298	293	258	98.32	0800	39	39	21	24HR	363	451	370
WED 08/12SH	373	366	333	98.12	1400	46	33	21	18HR	362	451	369
THU 08/13SH	336	328	296	97.62	1400	42	35	23	16HR	353	436	359
FRI 08/14SH	451	423	360	93.79	0800	42	42	33	12HR	312	393	320
SAT 08/15SH	391	384	320	94.12	1000	46	22	29	HC0800	0	49	38
SUN 08/16SH	297	292	246	97.98	0900	37	15	10	HC1700	23	30	19
MON 08/17SH	371	366	331	98.65	0800	46	46	23	0900 - 1600	3	35	28
TUE 08/18SH	410	394	368	96.10	0800	45	45	32				
WED 08/19SH	472	465	428	98.52	1400	51	46	24				
THU 08/20SH	536	522	476	97.39	0800	67	67	37				
FRI 08/21SH	467	466	432	92.51	0800	42	42	32				
SAT 08/22SH	380	378	328	96.58	1000	47	19	22				
SUN 08/23SH	324	321	288	97.53	1100	49	16	10				
MON 08/24SH	360	359	332	99.72	1400	56	41	16				
TUE 08/25SH	296	292	273	98.65	0800	36	36	10				
WED 08/26SH	342	340	307	98.25	0800	41	41	19				
THU 08/27SH	319	314	273	98.43	0800	38	38	15				
FRI 08/28SH	534	532	495	92.70	1500	54	35	37				
SAT 08/29SH	384	380	326	94.01	0900	48	26	14				
SUN 08/30SH	335	333	275	92.84	0900	36	15	27				
MON 08/31SH	306	294	256	96.08	1000	34	10	12				
TUE 09/01SH	335	328	302	97.91	1100	33	27	16				
WED 09/02SH	294	289	268	98.30	0800	36	36	17				
THU 09/03	320	320	286	99.06	0800	29	29	24				

N.B. FLOWS ARE SHOWN AS AXLE PAIRS NOT VEHICLES.

HAMPSHIRE COUNTY COUNCIL - TRAFFIC COUNT DATABASE DATE 12/4/89 TIME 15:53:11

P529 ACCESS RD MERCURY YACHT HARBOUR DIRN. S DATE 870831 DAY MON GRID REF. 4835 806
 START DATE 24HR 18HR 16HR 12HR 16/24 PEAK HC HC
 87/08/31 FLOW FLOW FLOW FLOW FLOW 0800 1700

DAY	24HR FLOW	18HR FLOW	16HR FLOW	12HR FLOW	%	HOUR	PEAK FLOW	HC	HC	AVERAGE WEEKLY
MON 08/318H	306	304	294	256	96.08	1000	34	10	12	24HR
TUE 09/01SH	335	333	328	302	97.91	1100	33	27	16	18HR
WED 09/02SH	294	294	289	268	98.30	0800	36	35	17	16HR
THU 09/03	320	320	317	286	99.06	0800	29	29	24	12HR
FRI 09/04	441	441	414	334	93.88	0800	45	45	27	
SAT 09/05	339	333	320	288	94.40	1100	31	28	21	
SUN 09/06	289	287	283	260	97.92	1000	38	18	16	
MON 09/07	251	249	248	222	98.80	0800	35	35	10	AVERAGE WEEKDAY
TUE 09/08	285	285	283	265	99.30	0800	29	29	16	24HR
										18HR
										16HR
										12HR

HC0800
 HC1700
 0900 - 1600

N.B. FLOWS ARE SHOWN AS AXLE PAIRS
 NOT VEHICLES.

HAMPSHIRE COUNTY COUNCIL - TRAFFIC COUNT DATABASE DATE 12/4/89 TIME 11:45:51

HAMPSHIRE COUNTY COUNCIL
TRAFFIC COUNT DATABASE

AUTOMATIC TRAFFIC COUNT -- N.B. FLOWS ARE IN AXLE PAIRS NOT VEHICLES.

SITE NUMBER	START DAY	START DATE	END DATE	INTERVAL
48080001	MDN	870803	870908	60
EASTING	NORTHING	SOURCE	ORIGINATORS	SITE NUMBER
4835	806	HCC		

ARM-REF LOCATION..... CHALIST REF. DIRNS.

A P529-ACCESS RD MERCURY YACHT HARBOUR 9P529 DA W (007)

ENTER THE DATE YOU WISH TO VIEW
870803 AND PRESS PF6

HAMPSHIRE COUNTY COUNCIL - TRAFFIC COUNT DATABASE DATE 12/4/89 TIME 11:45:54

P529 ACCESS RD MERCURY YACHT HARBOUR DIRN. W DATE 870803 DAY MON GRID REF. 4835 806

START DATE	TIME PERIOD COMMENCING	0000	0100	0200	0300	0400	0500	0600	0700	0800	0900	1000	1100	1200	1300	1400	1500	1600	1700	1800	1900	2000	2100	2200	2300
87/08/03		0	0	0	0	0	0	0	4	20	23	24	12	28	17	23	24	35	34	28	35	15	10	4	0
MON 08/03SH		0	0	0	0	0	0	0	0	4	20	24	12	28	17	23	24	35	34	28	35	15	10	4	0
TUE 08/04SH		0	0	0	0	0	0	0	5	12	20	20	15	20	16	24	25	42	32	35	29	17	10	4	2
WED 08/05SH		0	0	0	0	0	0	0	10	20	22	24	20	30	21	18	34	36	50	20	35	13	21	8	6
THU 08/06SH		0	0	0	0	0	0	0	6	16	24	19	23	33	32	23	33	42	40	33	25	14	13	7	5
FRI 08/07SH		0	0	0	0	0	0	0	3	11	24	23	23	33	32	23	33	42	40	33	25	22	19	6	25
SAT 08/08SH		33	3	2	2	2	0	0	2	11	30	23	22	18	28	22	33	41	42	31	41	30	22	5	2
SUN 08/09SH		2	1	0	0	0	1	2	0	8	16	9	18	22	23	24	34	44	86	56	54	34	20	4	4
MON 08/10SH		2	0	0	0	0	0	4	5	17	25	24	28	38	39	36	27	32	29	16	26	16	4	1	2
TUE 08/11SH		0	0	0	0	0	0	0	3	15	28	12	21	23	20	28	35	31	23	26	16	12	8	3	1
WED 08/12SH		0	0	0	0	0	0	0	6	11	19	28	19	41	24	40	31	35	37	29	15	13	12	8	5
THU 08/13SH		3	0	0	0	0	0	1	1	15	30	31	25	18	29	32	29	32	33	27	12	9	8	7	2
FRI 08/14SH		2	1	0	0	0	0	0	3	15	31	23	33	26	35	33	40	37	33	31	21	25	14	4	8
SAT 08/15SH		1	1	1	0	0	0	1	8	8	22	26	14	19	17	35	17	35	35	46	37	24	9	2	2
SUN 08/16SH		4	0	0	0	0	0	1	4	7	16	13	7	17	19	14	24	33	80	74	68	35	33	11	3
MON 08/17SH		0	0	0	0	1	1	2	3	19	30	26	23	30	34	35	28	45	34	29	20	17	11	3	1
TUE 08/18SH		1	0	0	0	0	0	0	8	15	31	22	19	29	27	21	39	47	37	32	34	11	12	6	2
WED 08/19SH		0	3	0	0	0	0	3	11	16	30	25	24	42	46	43	36	43	43	56	33	16	15	15	3
THU 08/20SH		0	5	0	0	0	0	1	5	23	30	47	36	49	37	60	45	55	48	44	47	24	20	7	2
FRI 08/21SH		4	3	0	0	0	0	1	5	12	31	19	21	38	41	39	34	44	25	35	30	22	6	10	3
SAT 08/22SH		1	0	0	0	0	0	1	7	11	28	21	24	33	34	21	22	26	30	15	25	25	12	10	5
SUN 08/23SH		1	0	0	0	1	0	2	0	5	8	15	28	31	23	30	29	40	54	65	44	44	5	7	2
MON 08/24SH		2	0	0	0	0	1	0	5	13	32	29	14	31	28	42	35	46	31	25	21	11	3	2	2
TUE 08/25SH		0	0	0	0	0	0	1	2	9	29	25	19	38	22	18	19	36	25	16	14	16	1	6	0
WED 08/26SH		0	0	0	0	0	0	1	4	12	30	11	19	39	25	31	22	46	38	27	13	7	15	1	4
THU 08/27SH		0	0	0	0	0	0	1	3	11	23	29	20	23	18	21	16	36	28	26	32	19	6	6	2
FRI 08/28SH		2	0	0	0	0	0	1	3	8	29	22	23	36	37	20	40	58	38	39	28	20	15	7	2
SAT 08/29SH		1	0	0	0	1	0	3	4	17	26	19	29	25	27	22	22	21	22	21	27	18	9	7	3
SUN 08/30SH		2	0	0	0	0	0	1	2	5	10	12	21	26	17	21	25	38	38	45	33	35	21	10	9
MON 08/31SH		1	1	0	0	0	0	1	7	6	20	13	25	25	35	43	54	68	69	57	64	20	14	13	5
TUE 09/01SH		0	4	1	2	0	3	3	5	11	26	20	24	29	27	23	31	61	31	40	20	13	6	3	0
WED 09/02SH		0	0	0	0	0	0	1	2	9	20	14	26	39	17	16	28	39	25	29	10	11	6	6	2
THU 09/03		0	0	0	0	0	0	7	7	7	30	21	20	28	27	19	29	35	22	18	18	44	4	7	2

N.B. FLOWS ARE SHOWN AS AXLE PAIRS NOT VEHICLES.

HAMPSHIRE COUNTY COUNCIL - TRAFFIC COUNT DATABASE DATE 12/4/89 TIME 15:53:44

PS29 ACCESS RD MERCURY YACHT HARBOUR --- DIRN. W --- DATE 870831 DAY MON GRID REF. 4835 806

START DATE --- TIME PERIOD COMMENCING ---

87/08/31	0000	0100	0200	0300	0400	0500	0600	0700	0800	0900	1000	1100	1200	1300	1400	1500	1600	1700	1800	1900	2000	2100	2200	2300
MON 08/31BH	1	0	0	0	0	0	0	1	7	6	20	13	25	35	43	54	68	69	57	64	20	14	13	5
TUE 09/01SH	4	1	2	0	3	3	3	5	11	26	20	24	29	27	23	31	61	31	40	20	13	6	3	0
WED 09/02SH	0	0	0	0	0	0	1	2	9	20	14	26	39	17	16	28	39	25	29	10	11	6	6	2
THU 09/03	0	1	0	0	0	0	0	7	30	21	20	28	27	19	29	35	22	18	18	18	4	7	2	
FRI 09/04	0	5	0	0	0	0	1	6	10	19	19	31	31	20	28	34	26	43	37	32	19	11	13	5
SAT 09/05	3	0	0	0	0	0	1	3	12	17	24	34	30	29	19	46	31	31	22	21	9	5	5	4
SUN 09/06	1	0	1	0	1	0	1	1	6	11	21	18	39	34	36	36	58	49	31	37	6	8	2	3
MON 09/07	0	0	0	0	0	0	1	4	8	14	15	29	25	16	18	18	32	16	30	13	8	9	3	0
TUE 09/08	0	0	0	0	0	0	0	3	10	18	12	21	29	35	22	28	33	27	19	20	7	3	0	3

N.B. FLOWS ARE SHOWN AS AXLE PAIRS NOT VEHICLES.

HAMPSHIRE COUNTY COUNCIL - TRAFFIC COUNT DATABASE DATE 12/4/89 TIME 11:45:57

P529 ACCESS RD MERCURY YACHT HARBOUR DIRN. W DATE 870803 DAY MON GRID REF. 4835 806

START DATE 24HR 18HR 16HR 12HR 16/24 PEAK PEAK DATE 870803 87/08/03 87/08/10 87/08/17 87/08/24
 87/08/03 FLOW FLOW FLOW FLOW FLOW % HOUR FLOW 0800 1700

MON 08/03SH	TUE 08/04SH	WED 08/05SH	THU 08/06SH	FRI 08/07SH	SAT 08/08SH	SUN 08/09SH	AVERAGE WEEKLY	87/08/03	87/08/10	87/08/17	87/08/24
334	334	340	379	425	446	462	376	376	441	351	
334	340	379	424	406	458		374	437	350		
328	326	367	393	399	450		365	426	341		
272	265	305	324	303	340		305	357	288		
98.20	95.88	96.83	92.47	89.46	97.40						
1600	1600	1700	1600	1700	1700						
35	37	42	50	42	86						
20	12	20	16	11	8						
34	32	35	50	40	86						
24HR	18HR	16HR	12HR								
+++++	+++++	+++++	+++++	+++++	+++++						

MON 08/10SH	TUE 08/11SH	WED 08/12SH	THU 08/13SH	FRI 08/14SH	SAT 08/15SH	SUN 08/16SH	AVERAGE WEEKDAY	HC0800	HC1700	0900 - 1600
371	305	373	344	416	361	463	362	15	31	29
369	305	373	341	413	357	459	360	17	37	33
366	301	360	332	401	353	445	352	37	37	33
316	265	320	302	340	282	308	309	380	300	
98.65	98.69	96.51	96.51	96.39	97.78	96.11				
1300	1500	1200	1700	1500	1800	1700				
39	35	41	33	40	46	80				
17	15	11	15	15	8	7				
29	23	37	33	33	35	80				
24HR	18HR	16HR	12HR							
207	+++++	+++++	+++++	+++++	+++++					

MON 08/17SH	TUE 08/18SH	WED 08/19SH	THU 08/20SH	FRI 08/21SH	SAT 08/22SH	SUN 08/23SH	MON 08/24SH	TUE 08/25SH	WED 08/26SH	THU 08/27SH	FRI 08/28SH	SAT 08/29SH	SUN 08/30SH
395	393	503	585	423	351	434	373	296	346	320	428	324	371
391	392	500	580	416	350	432	370	296	345	320	426	322	369
387	384	482	571	403	335	423	366	290	340	312	417	312	350
336	327	415	479	344	272	328	331	258	304	254	353	255	260
97.97	97.71	95.83	97.61	95.27	95.44	97.47	98.12	97.97	98.27	97.50	97.43	96.30	94.34
1600	1600	1800	1400	1600	1300	1800	1600	1200	1600	1600	1600	1100	1800
45	47	56	60	44	34	65	46	38	46	36	58	29	45
19	15	16	23	12	11	5	13	9	12	11	8	17	5
34	37	43	48	25	30	54	31	25	38	28	38	22	38
24HR	18HR	16HR	12HR										
207	+++++	+++++	+++++	+++++	+++++								

MON 08/31BH	TUE 09/01SH	WED 09/02SH	THU 09/03
541	383	300	313
539	373	300	312
521	370	292	303
422	328	264	263
96.30	96.61	97.33	96.81
1700	1600	1200	1600
69	61	39	35
6	11	9	7
69	31	25	22
24HR	18HR	16HR	12HR
207	+++++	+++++	+++++

N.B. FLOWS ARE SHOWN AS AXLE PAIRS NOT VEHICLES.

HAMPSHIRE COUNTY COUNCIL - TRAFFIC COUNT DATABASE DATE 12/4/89 TIME 15:53:47

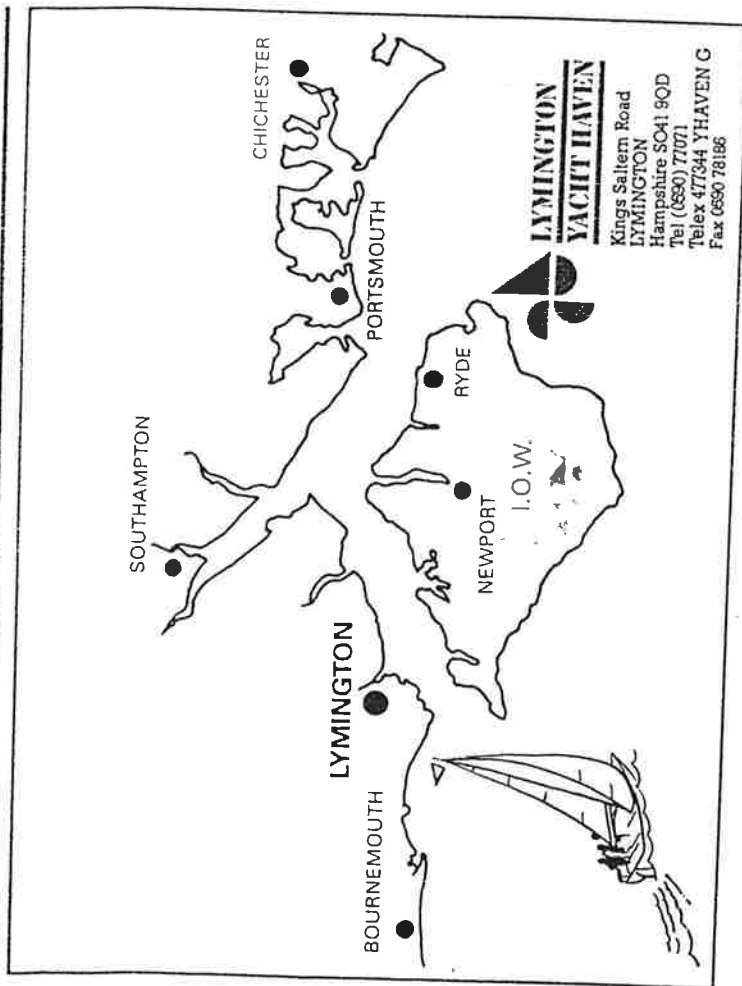
P529 ACCESS RD MERCURY YACHT HARBOUR DIRN. W DATE 870831 DAY MON GRID REF. 4835 806
 START DATE 24HR 18HR 16HR 12HR 16/24 PEAK PEAK HC HC
 --87/08/31 FLOW FLOW FLOW FLOW % HOUR FLOW 0800 1700

DATE	24HR FLOW	18HR FLOW	16HR FLOW	12HR FLOW	%	HOUR	0800	1700	AVERAGE	WEEKLY
MON 08/318H	541	539	521	422	96.30	1700	69	69		24HR
TUE 09/01SH	383	373	370	328	96.61	1600	61	31		18HR
WED 09/02SH	300	300	292	264	97.33	1200	39	25		16HR
THU 09/03	313	312	303	263	96.81	1600	35	22		12HR
FRI 09/04	390	385	367	304	94.10	1700	43	43		
SAT 09/05	346	343	334	298	96.53	1500	46	31		
SUN 09/06	400	397	392	340	98.00	1600	58	49		
MON 09/07	260	259	256	225	98.46	1600	32	16		AVERAGE WEEKDAY
TUE 09/08	290	290	287	257	98.97	1300	35	27		24HR

HC0800
 HC1700
 0900 - 1600

N.B. FLOWS ARE SHOWN AS AXLE PAIRS
 NOT VEHICLES.

Lymington — the centre for discerning yachtsmen



Why do yachtsmen choose Lymington as a base for their yachts?

First and foremost it is the position which makes it so popular. It lies at the more attractive end of the Solent with harbours such as Cowes, Beaulieu, Newtown and Yarmouth within a couple of hours sailing. Of all the mainland harbours in the Solent, Lymington is closest to the open sea and therefore the most convenient as a base for cruising.

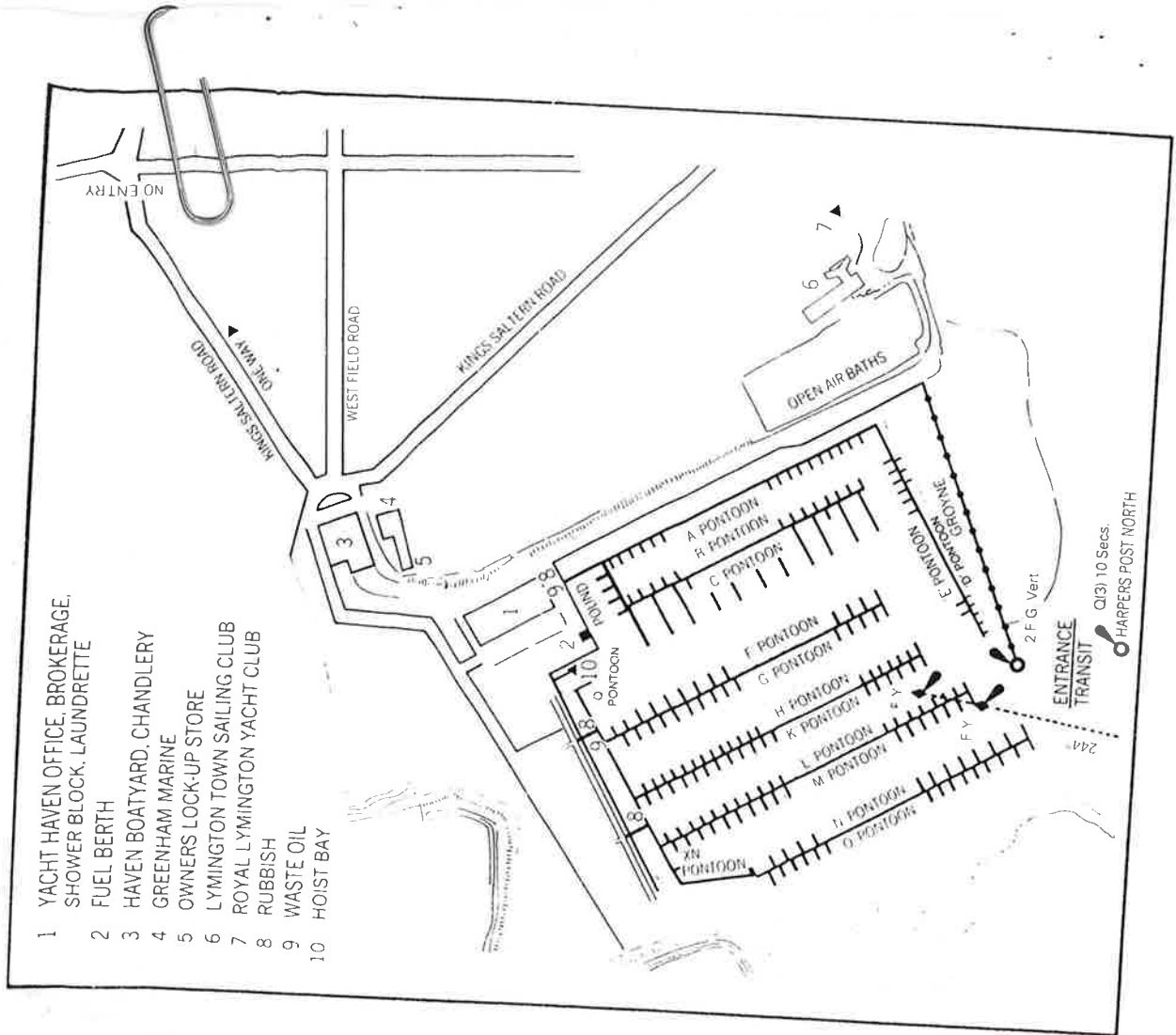
From Lymington Yacht Haven there is access seawards at all states of tide down a well lit channel.

Lymington is known as "the home of

the International Offshore Rule and Channel Handicap" and there are definite advantages for the keen racing owner based here. Apart from competitive racing on the doorstep, the R.O.R.C. Rating Office is a short distance from the Haven and the top naval architects, builders and sailmakers in the sport have premises in the town.

Lymington and the surrounding New Forest are most attractive. It is a good shopping centre and there are excellent restaurants and hotels.

Whether you cruise or race we are sure you will enjoy keeping your yacht at Lymington Yacht Haven.



HAMPSHIRE COUNTY COUNCIL - TRAFFIC COUNT DATABASE DATE 12/4/89 TIME 15:56:49

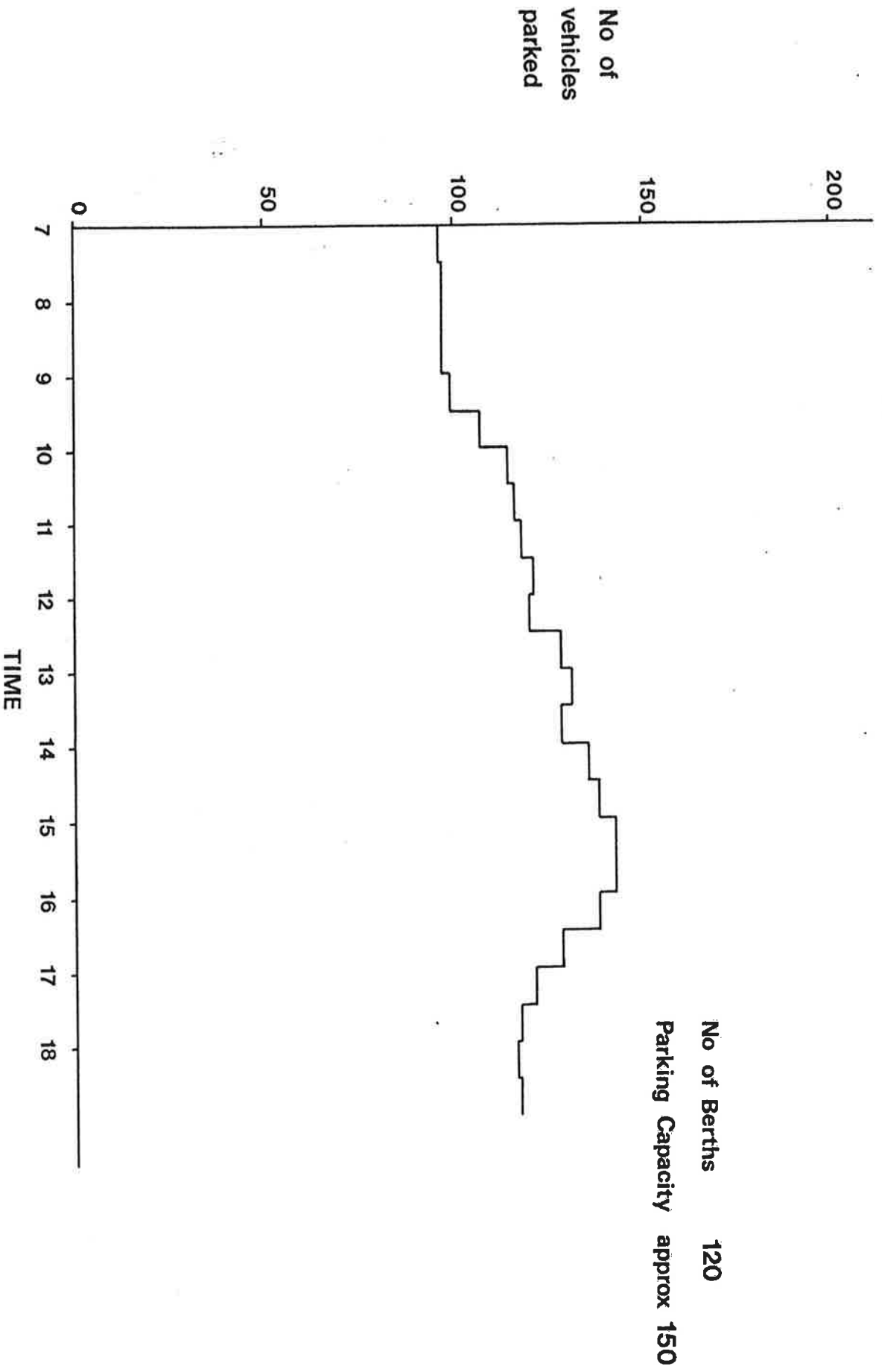
P450 ACCESS RD LYMINGTON YACHT MARINA DIRN. N DATE 870831 DAY FRI GRID REF. 33209460

START DATE	0000	0100	0200	0300	0400	0500	0600	0700	0800	0900	1000	1100	1200	1300	1400	1500	1600	1700	1800	1900	2000	2100	2200	2300
MON 08/31BH	2	0	3	0	1	1	1	5	10	20	64	50	70	42	35	60	70	94	89	89	52	13	7	8
TUE 09/01SH	1	1	2	0	0	7	0	8	14	42	36	35	57	34	30	41	49	45	44	46	13	9	2	0
WED 09/02SH	1	0	0	0	0	0	2	11	18	15	25	27	30	40	21	33	52	50	39	20	6	5	5	2
THU 09/03	0	0	1	0	1	0	4	10	14	23	23	16	29	31	18	28	47	40	24	15	16	4	8	14
FRI 09/04	2	3	0	0	1	0	0	6	11	17	34	34	48	44	35	39	49	38	54	48	28	21	10	3
SAT 09/05	7	1	0	0	2	1	0	9	32	41	40	53	51	39	50	65	41	84	70	42	25	13	29	29
SUN 09/06	30	4	0	1	0	2	2	6	17	35	48	57	53	62	50	107	128	62	58	39	19	10	3	1
MON 09/07	3	0	0	0	0	3	2	10	13	24	19	31	47	24	26	37	53	41	36	33	15	6	10	2

N.B. FLOWS ARE SHOWN AS AXLE PAIRS NOT VEHICLES.

Agamemnon

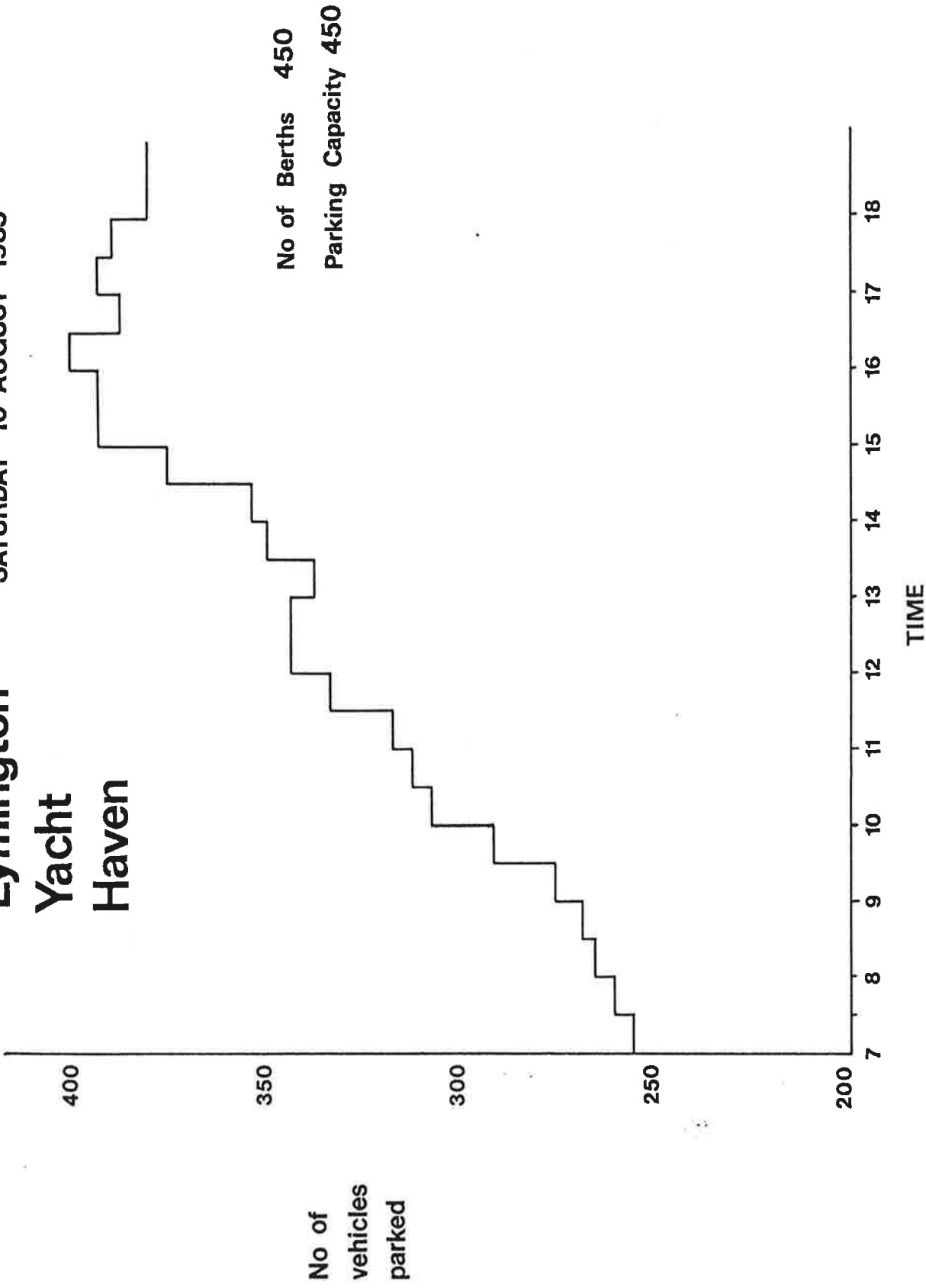
SATURDAY 10 AUGUST 1985



Lymington

SATURDAY 10 AUGUST 1985

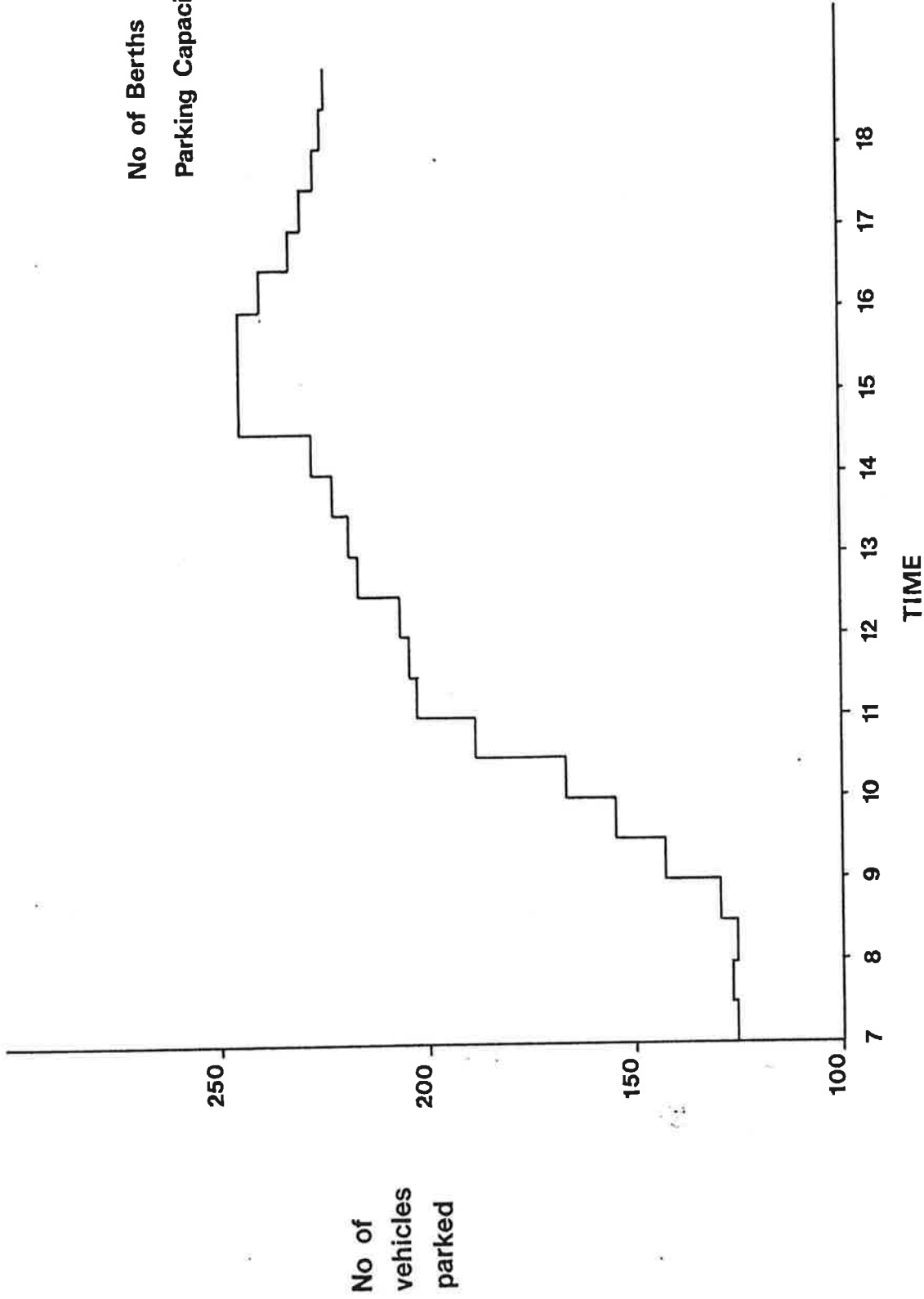
Yacht Haven



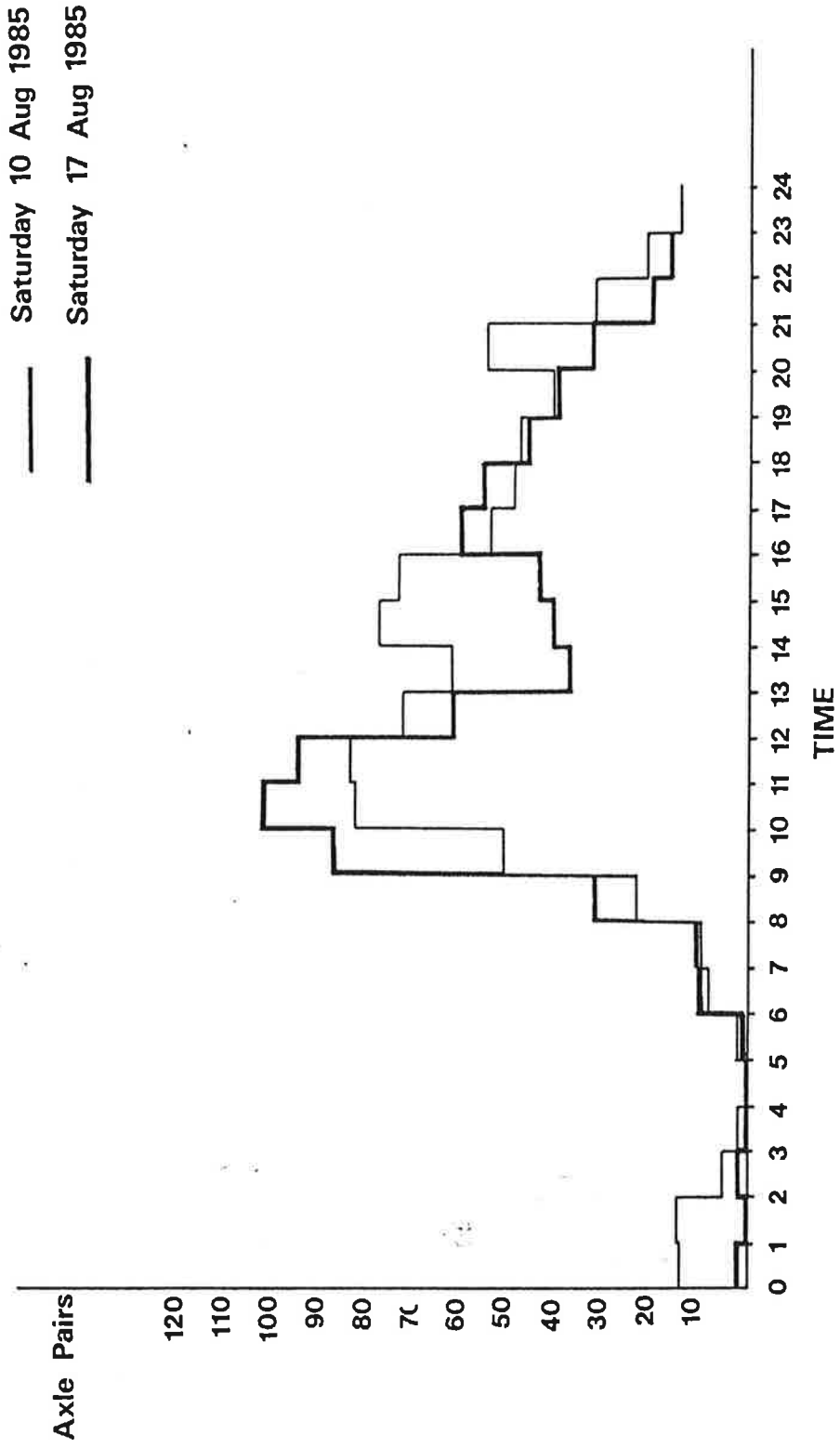
Mercury

SATURDAY 17 AUGUST 1985

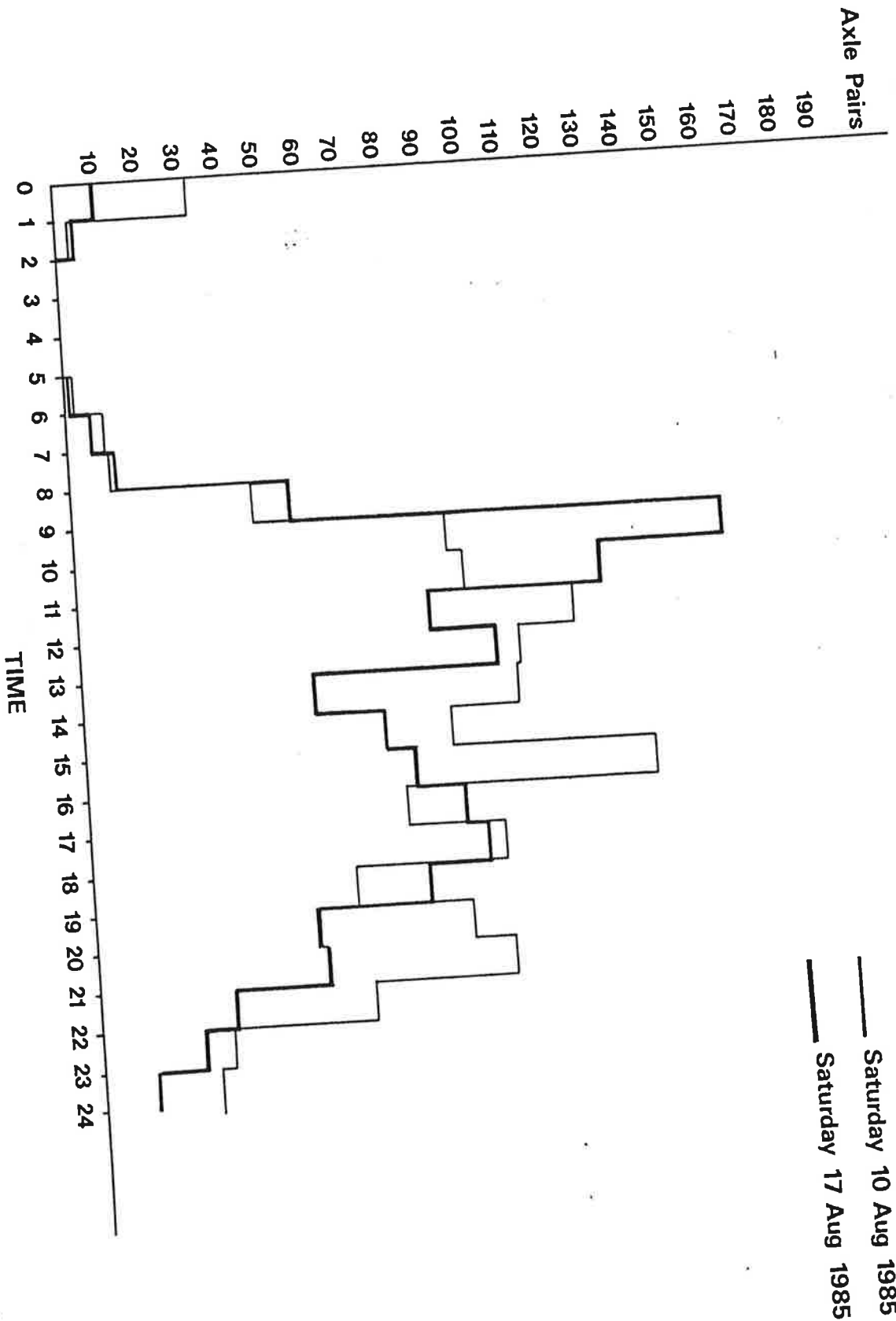
No of Berths 323
Parking Capacity 275



Traffic Flow Mercury Yacht Harbour

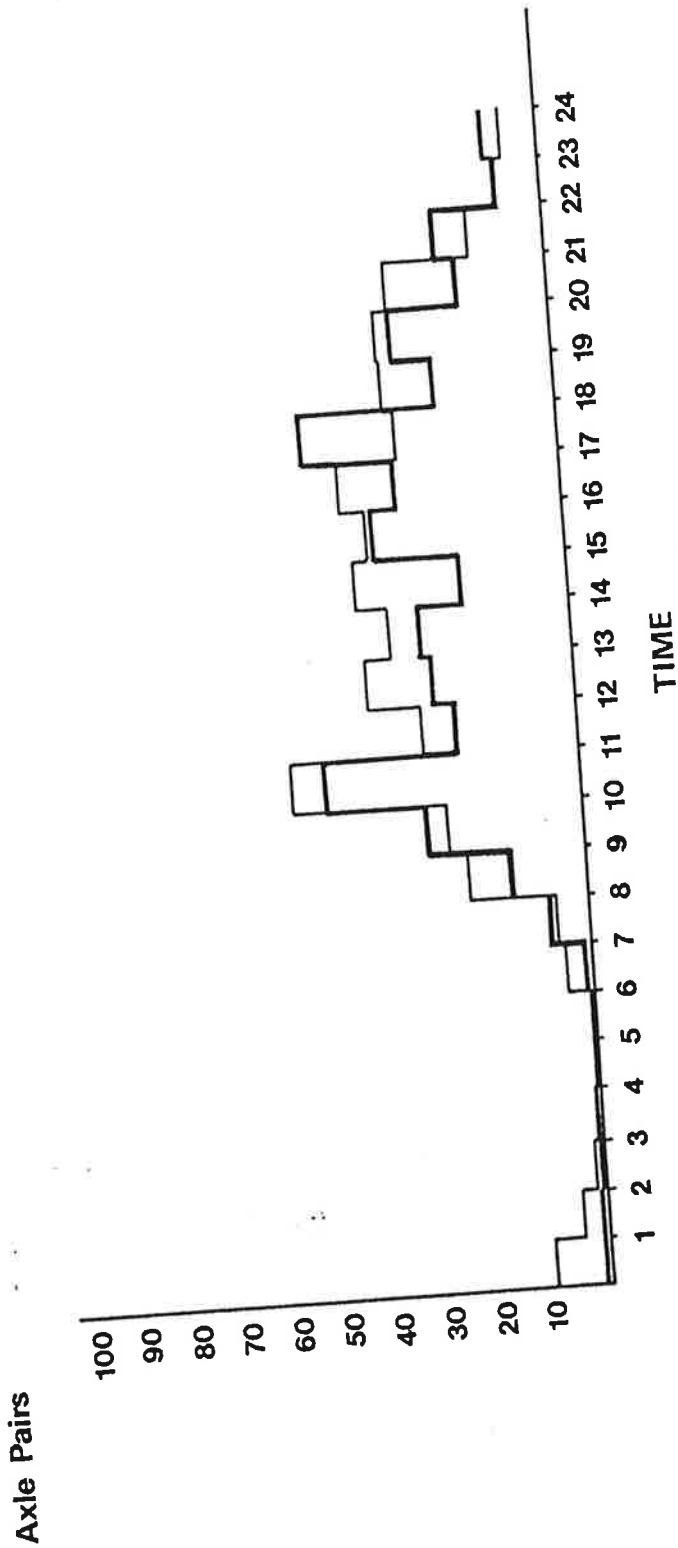


Traffic Flow Lymington Yacht Haven

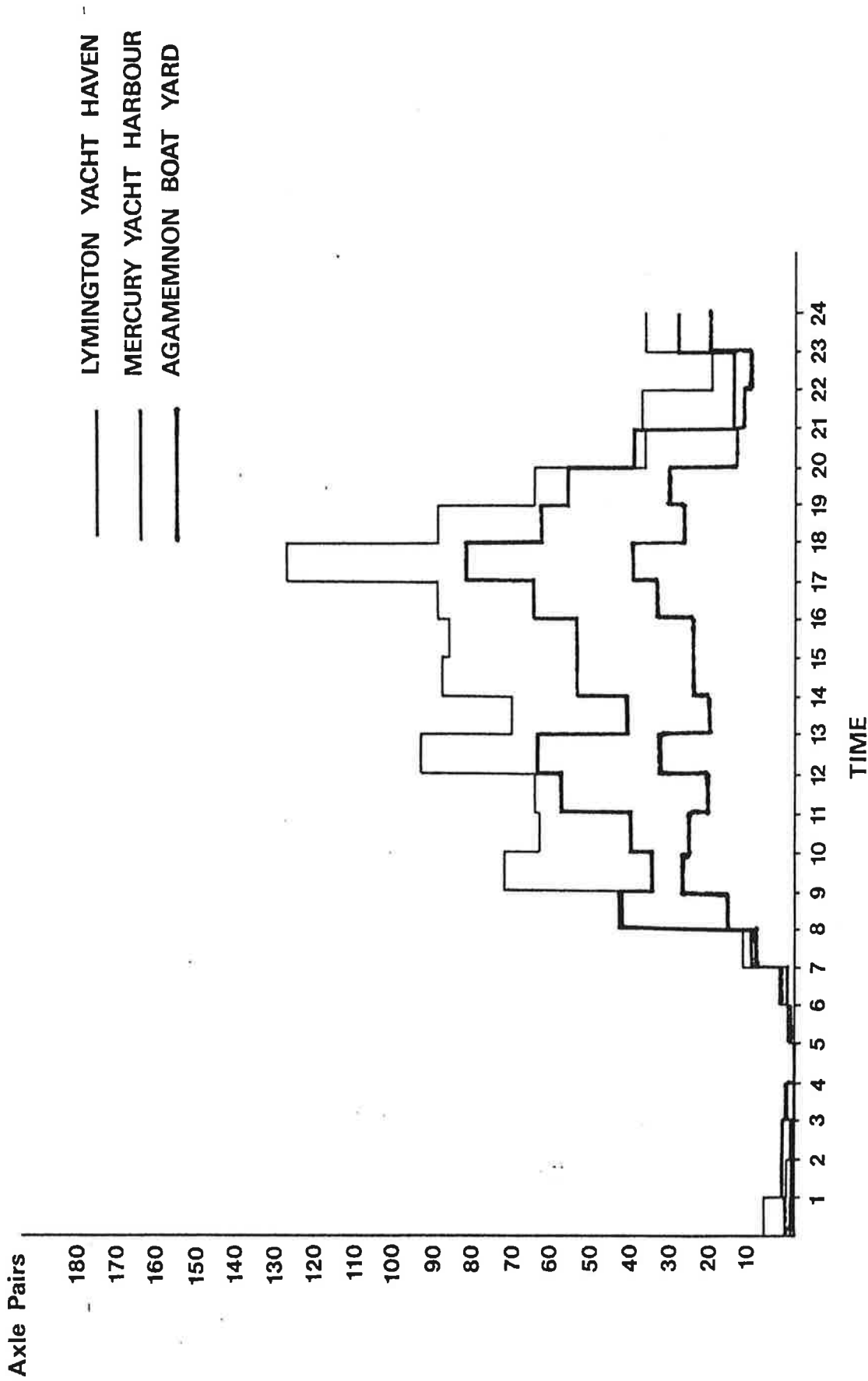


Traffic Flow Agamemnon Boat Yard

— Saturday 10 Aug 1985
— Saturday 17 Aug 1985

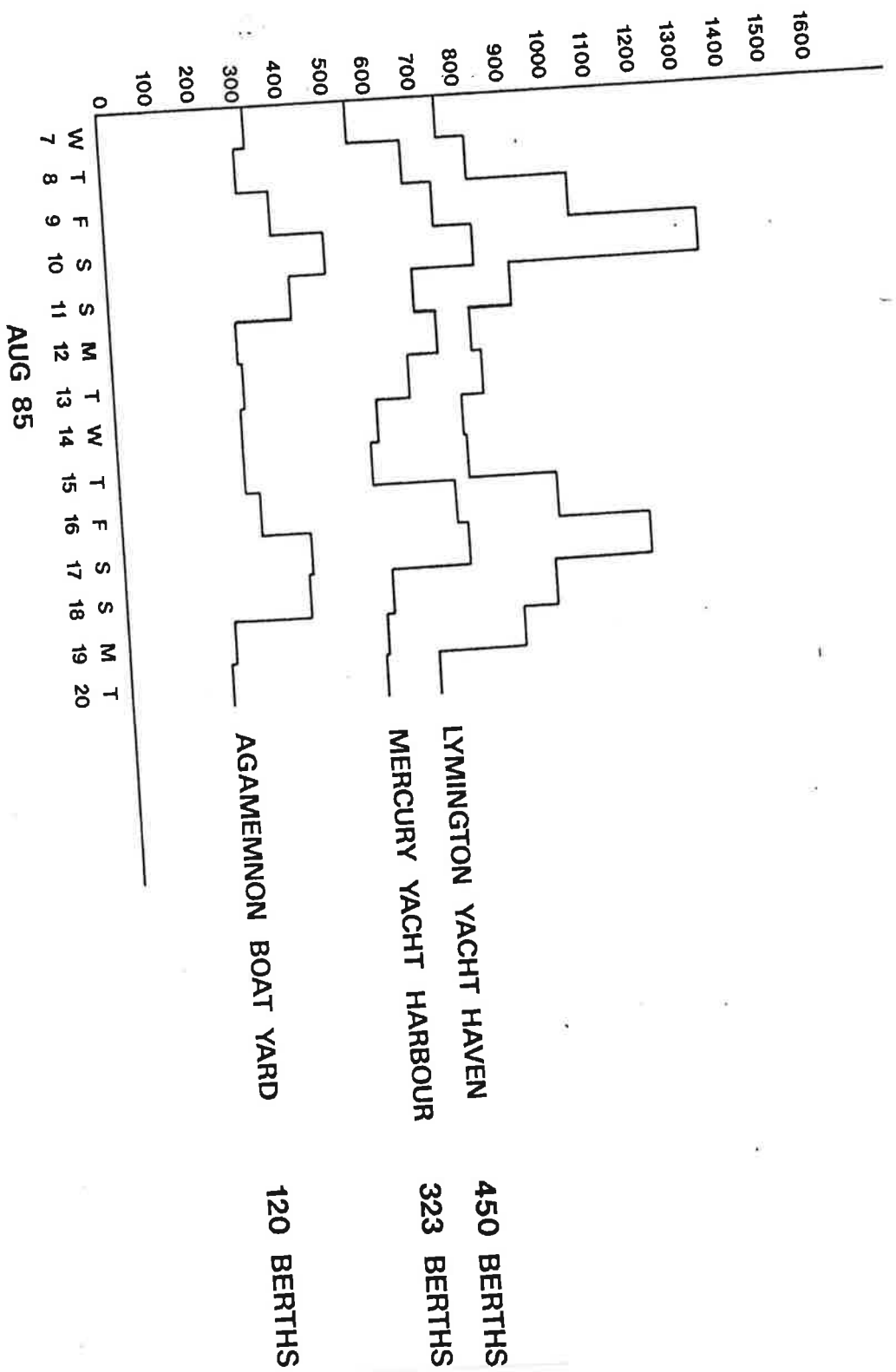


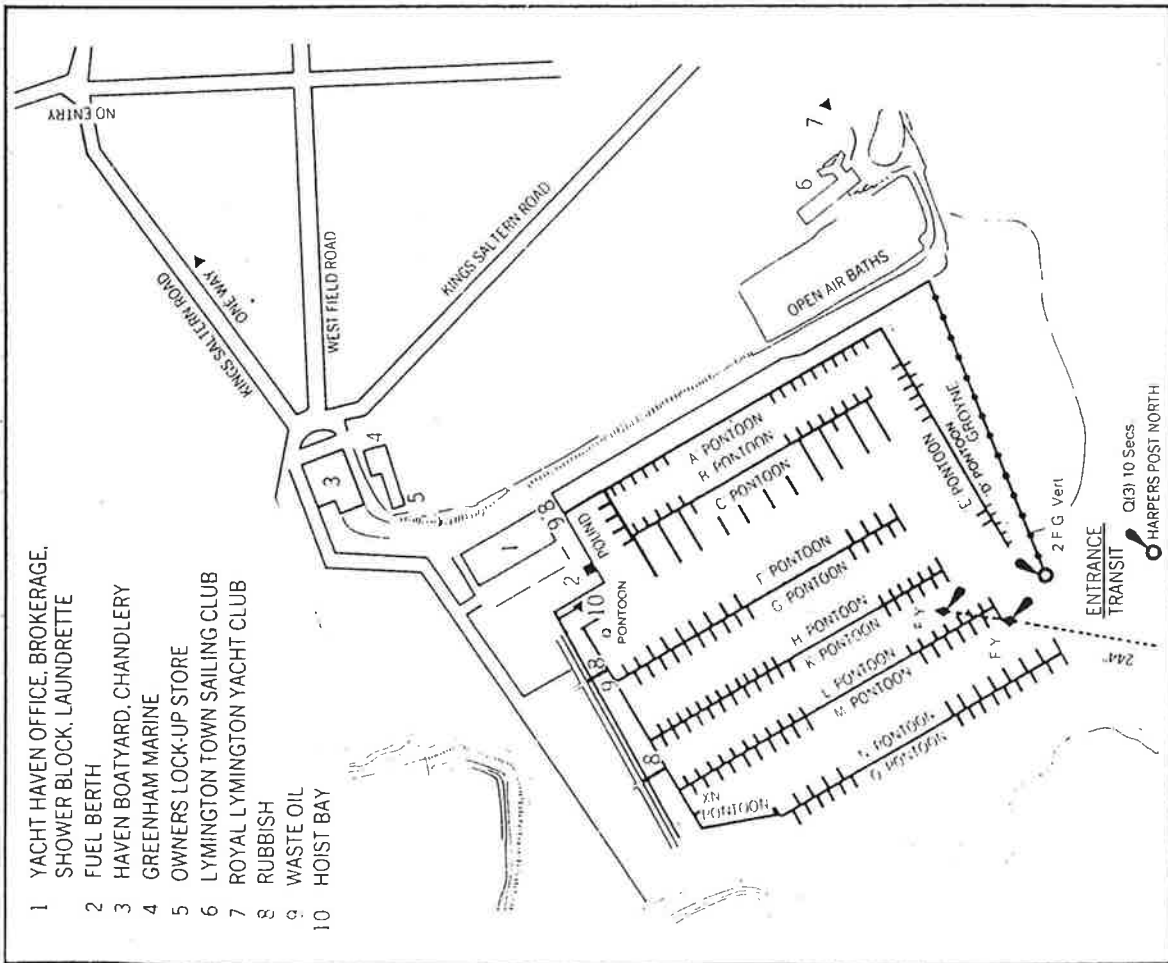
Marinas – Traffic Flow Friday 9 August 1985



Marina Traffic Generation

Axle Pairs
Per 16 hr Day





- 1 YACHT HAVEN OFFICE, BROKERAGE, SHOWER BLOCK, LAUNDRETTE
- 2 FUEL BERTH
- 3 HAVEN BOATYARD, CHANDLERY
- 4 GREENHAM MARINE
- 5 OWNERS LOCK-UP STORE
- 6 LYMINGTON TOWN SAILING CLUB
- 7 ROYAL LYMINGTON YACHT CLUB
- 8 RUBBISH
- 9 WASTE OIL
- 10 HOIST BAY

ROUSE RIGGING SERVICES

YACHT RIGGING
MAST BUILDING & REPAIRS
RIG REPAIRS & JACKS

TEL: 0590 77714
0700 149114

SEA COYRAGE
12 WESTFIELD ROAD
LYMINGTON

MAPS - WEST SOL - 181

37

SPARCRAFT

Rigging, masts, reefing systems and winches

Sparcraft (Europe) Ltd
Waterloo Rd., Lymington
Telephone: 77714


34

SHIPSHAPE

a complete, personalised boat cleaning and victualling service for the yachtsman

Tel: Lymington 683145/74258

45



"I wish they'd forget about spliced eyes and stick to splicing the main brace!"

INTERNATIONAL

TELEX AND FAX
SECRETARIAL SERVICES

1 Newarino Court TEL: 0590 77744/5/6
High Street TELEX: 47674 MATCOM G
Lymington FAX: 0590 72720

24

LARGS YACHT HAVEN

Largs Yacht Haven Ltd.,
Largs, Ayrshire KA30 8EZ,
Telephone: (0475) 675333
Fax: (0475) 672245

SWANSEA YACHT HAVEN

Swansea Yacht Haven Ltd.,
Maritime Quarter, Swansea,
West Glamorgan.
Telephone: (0792) 470310

25

BOWRING CAMPER & NICHOLSONS LTD
HASTINGS & CHAMBERS, GABLES, 11 BRACK
SOUTHAMPTON SO9 4RN

Telephone: 0703 211144
Fax: 0703 211145

Specialist Member of the Boating Group for
YACHT INSURANCE

We also have a specialist department which can provide assistance with all the paperwork for you, whether it be third party claims or the usual day to day insurance cover.

Member of the Motor and Marine Compensation Fund
Member of the British Insurance Brokers Association

26

abw-cleaning services

Boat & Car Valeting
Protective Spraying
Rugs Hand Cleaned etc.

CARPET, FABRIC & GENERAL CLEANING
TONY WOOLGAR
- BICS MEMBER
Telephone Lynton
(0590) 77093

41

The Solent Gallery

FINE ORIGINAL PAINTINGS

15 Gosport Street (Foot of High Street),
Lymington T9 1 7B

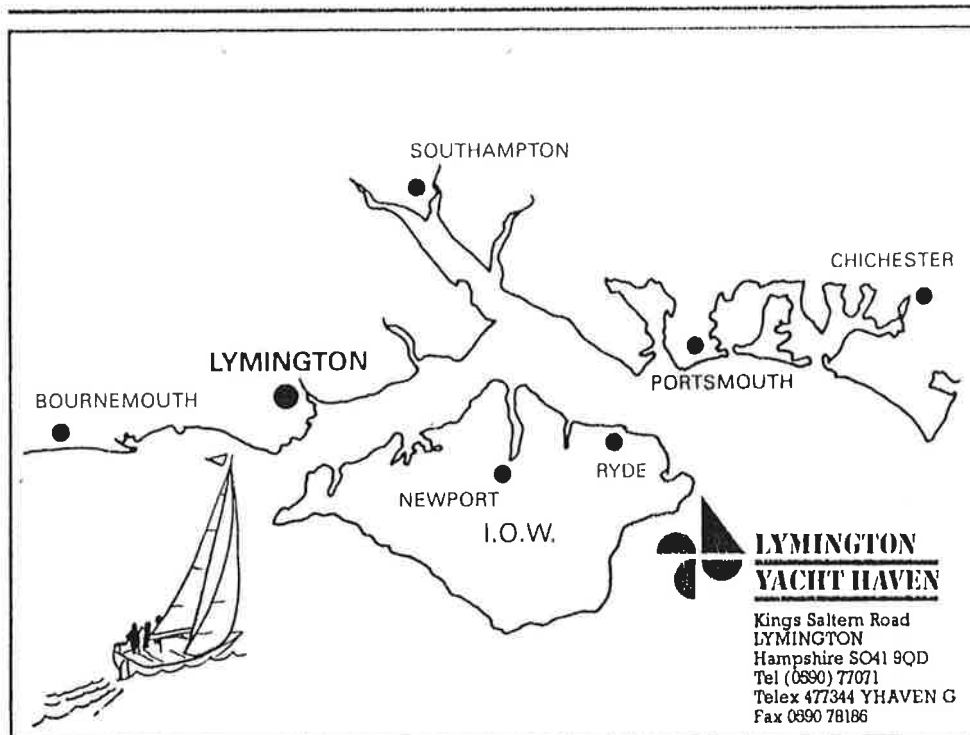
18



LYMINGTON
YACHT HAVEN



Lymington — the centre for discerning yachtsmen



Why do yachtsmen choose Lymington as a base for their yachts?

First and foremost it is the position which makes it so popular. It lies at the more attractive end of the Solent with harbours such as Cowes, Beaulieu, Newtown and Yarmouth within a couple of hours sailing. Of all the mainland harbours in the Solent, Lymington is closest to the open sea and therefore the most convenient as a base for cruising.

From Lymington Yacht Haven there is access seawards at all states of tide down a well lit channel.

Lymington is known as "the home of

the International Offshore Rule and Channel Handicap" and there are definite advantages for the keen racing owner based here. Apart from competitive racing on the doorstep, the R.O.R.C. Rating Office is a short distance from the Haven and the top naval architects, builders and sailmakers in the sport have premises in the town.

Lymington and the surrounding New Forest are most attractive. It is a good shopping centre and there are excellent restaurants and hotels.

Whether you cruise or race we are sure you will enjoy keeping your yacht at Lymington Yacht Haven.

MERCURY

Y A C H T H A R B O U R

HAMBLE RIVER

Mercury Yacht Harbour is on the Hamble River in a quiet, attractive area, a short way up river from its sister marinas at Port Hamble and Hamble Point.

Ideally located in a popular yachting area, the harbour is also just a few miles from The Solent, Cowes, and the sheltered waters around the Isle of Wight.

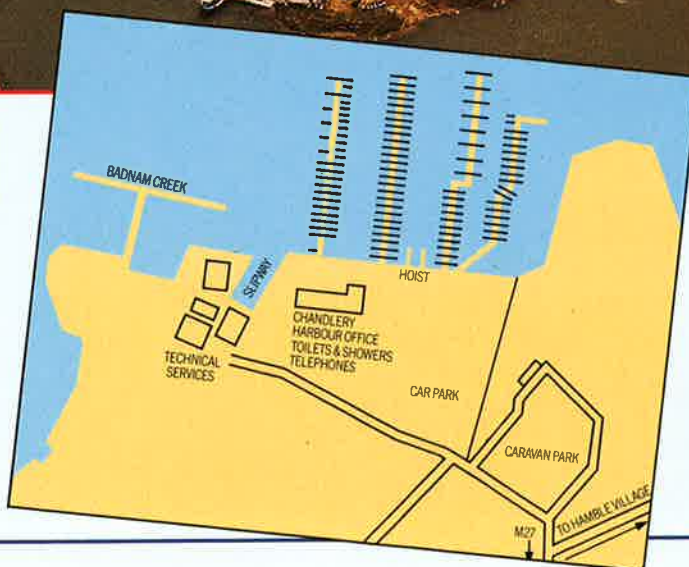
The harbour is weather-protected and offers over 300 deep-water berths all with fresh water and electricity supply.



LOCATION AND ACCESS

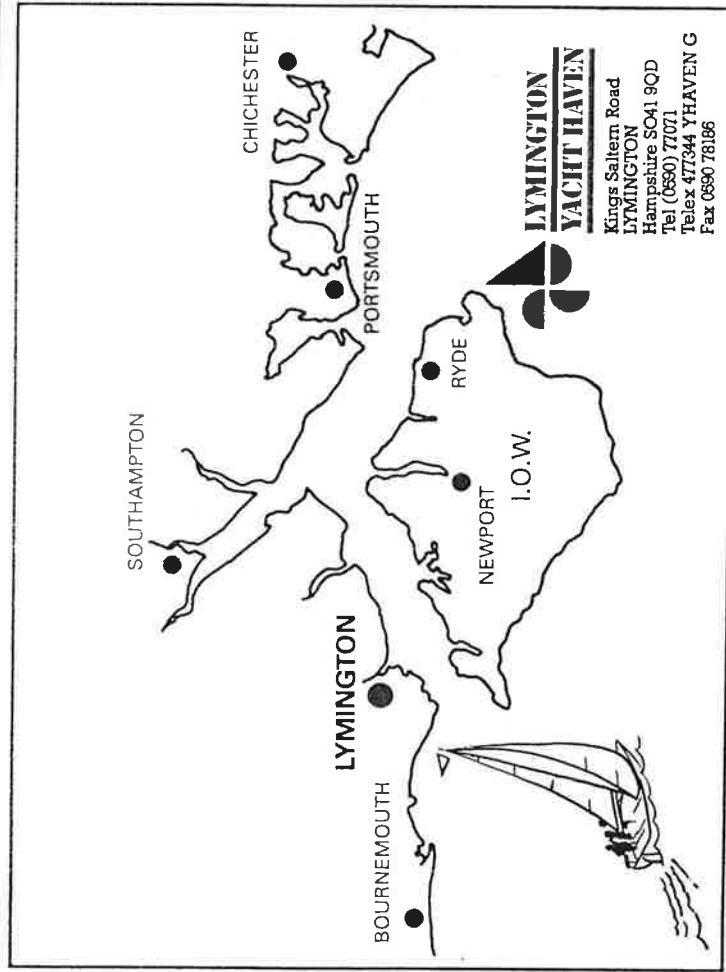
An additional attraction of Mercury Harbour is the ease and convenience with which it can be reached by road, rail and air.

By road, the A27 and M27 are within a few minutes' drive and from there, the A3 and M3 are within easy reach. By rail,



Netley Station provides a regular link to Southampton, from whence Intercity Services to London and other parts of the country run. Nearby Southampton Airport operates passenger services to cities in Europe and aircraft are available for charter.

Lymington — the centre for discerning yachtsmen



**LYMINGTON
YACHT HAVEN**
Kings Saltern Road
LYMINGTON
Hampshire SO41 9QD
Tel (0590) 77071
Telex 477344 YHAIVEN G
Fax 0590 78186

Why do yachtsmen choose Lymington as a base for their yachts?

First and foremost it is the position which makes it so popular. It lies at the more attractive end of the Solent with harbours such as Cowes, Beaulieu, Newtown and Yarmouth within a couple of hours sailing. Of all the mainland harbours in the Solent, Lymington is closest to the open sea and therefore the most convenient as a base for cruising.

From Lymington Yacht Haven there is access seawards at all states of tide down a well lit channel.

Lymington is known as 'the home of

the International Offshore Rule and Channel Handicap" and there are definite advantages for the keen racing owner based here. Apart from competitive Racing Office is a short distance from Haven and the top naval architects, builders and sailmakers in the sport have premises in the town.

Lymington and the surrounding New Forest are most attractive. It is a good shopping centre and there are excellent restaurants and hotels.

Whether you cruise or race we are sure you will enjoy keeping your yacht at Lymington Yacht Haven.

King's Saltern Road, Lymington, Hampshire SO41 9QD
Phone: Lymington (0590) 73489

D.P.H.

PLANT HIRE & HAULAGE

HIRE	Angle Grinder 240V Electric Cannage Guns Cannages & Wale Extra Circular Saws Compressors Single Tool c/w Gun Hoses 3 Stales Cutback (Dip-Cure) Digging Machine Disc Etc Drain Pugs Dumpers - 2 1/2 tonne 4 wheel drive Dumpers - 15 cwt Elevators Floor Cramps Generators - Diesel 240/110V Generators - Petrol 240/110V Hammer Drills Hilti TE Drill Hoses - 5 cwt Scalifold	Hydraulic Breaker c-w Gun Hose 3 Stales Jig Saw Kango Hammers Ladders Steps Various Meters 1/2 Bag Diesel/Petrol Meters - Electric Pumps Generators - Diesel 240/110V Generators - Petrol 240/110V Plate Compactors Plate Compactors Pokers - Vibrating Diesel	Roller - Vibrating Double Drum 1750 Roller Rooft Scaffold Sash Cramps Scaffold Towers Tar Sprayer Tarpaulins Transformers 10/240V Travellers Welding Stripper Steam Electric Wheelbarrows
-------------	---	---	---

BUY

All types of Building Sands - Concrete - Ballast - Hoggin - Street Path Gravel - Tarmac - Top Soil - Ready Mix Concrete
Asphalt Repair Materials
Bricks - Blocks - Cement - Concreting Additives - Drainage Materials - Concrete Mixers - Etc. etc.

DIV. MATERIALS
Barge Paints
Barge Materials
Barbecue charcoal

SKID STEER LOADER
Bobcat 431 - Small 1/2 yd Bucket. 15

DIGGER HIRE
We have a range of diggers available, some with fork lift attachments, and extending dipper arms, with 4 in 1 buckets.

FORKLIFTS
Malyb's Steerage & Tiler etc. some with Road Sweeping Attachment.

(0590) 74976
Dunlop (Plant & Haulage) Ltd
43 Gosport Street,
Lymington, Hants SO41 9BB

LYMSKIP

GARDEN RUBBISH/HOUSEHOLD REFUSE BUILDERS' WASTE

SKIPS FOR HIRE:

CAPACITIES: 1-4m³
2-2m³
4-6m³

Contact us for full details

(0590) 75015

43 Gosport Street, Lymington, Hants. SO41 9BB